

	Dist	Turn		Road	Near	Exit	Time	Total
				<START> - Madison, FL				
		Start (SE)	on	SR 14 (N Range St)	Madison FL		0:00	0.0
	0.1	Turn left (SE)	onto	US 90 (SR 10 SR 53 E Base St)	Madison FL		0:00	0.1
	29	Turn right (S)	onto	US 129 (SR 51 CR 136 Ohio Ave S)	Live Oak FL		0:40	29.2
				<STOP> - Live Oak (nr)			0:40	29.2
	0.1	Go straight (S)	onto	US 129 (Ohio Ave S)	Live Oak FL		0:40	29.2
				<STOP> - Branford (nr)			1:14	53.3
	24	Bear right (S)	onto	US 129 (SR 252 Suwannee Ave Sw)			1:14	53.3
	0.2	Turn left (E)	onto	US 27 (SR 20)			1:15	53.5
				<STOP> - Ichetucknee River, FL (1:28	62.2
	8.7	Bear right (SE)	onto	US 27 (SR 20)			1:28	62.2
	5.0	Turn right (SE)	onto	SR 47 (S 1St St)			1:34	67.2
				<STOP> - Ft White, FL			1:34	67.2
	0.1	Turn back (NW)	onto	SR 47 (S 1St St)			1:34	67.2
	0.1	Turn right (SE)	onto	US 27 (SR 20)			1:34	67.3
	10.0	Go straight (SE)	onto	SR 20 (Martin Luther King Hwy)			1:49	77.2
				<STOP> - High Springs (nr)			1:50	77.3
	0.1	Turn hard right (NW)	onto	US 27 (SR 20 NW 1st Ave)			1:50	77.3
	0.1	Turn hard right (SE)	onto	SR 20 (Martin Luther King Hwy)	High Springs FL		1:50	77.3
	0.5	Go straight (SE)	onto	US 441 (SR 20 Martin Luther King	High Springs FL		1:51	77.8
	17.8	Go straight (S)	onto	NW 6th St	Paradise FL		2:20	95.5
	3.8	Turn left (E)	onto	SR 20 (SR 24 SR 26 W University	Gainesville FL		2:30	99.2
				<STOP> - Gainesville (nr)			2:31	99.6
	0.4	Go straight (E)	onto	SR 20 (SR 26 E University Ave SE	Gainesville FL		2:31	99.6
	18.9	Turn right (E)	onto	CR 20A (F T McMeekin Hwy)			3:07	118.5
				<STOP> - Edgar (nr)			3:16	123.7
	5.3	Bear right (NE)	onto	CR 20A (F T McMeekin Hwy)			3:16	123.7
	4.0	Turn right (E)	onto	SR 20 (Highway 20)	Interlachen FL		3:23	127.7
	17.3	Turn left (W)	onto	US 17 (SR 20 SR 100 Reid St)	Palatka FL		3:55	144.9
				<STOP> - Palatka (nr)			3:55	144.9
	0.1	Turn hard right (E)	onto	US 17 (S US 17 SR 20 SR 100)			3:55	144.9
	1.7	Turn left (NE)	onto	SR 207	East Palatka FL		3:59	146.6
	25	Turn left (N)	onto	US 1 (SR 5 S Ponce de Leon Blvd	St Augustine FL		4:38	171.1
				<STOP> - St Augustine (nr)			4:41	172.4
	1.3	Turn left (NW)	onto	US 1 (SR 5 N Ponce de Leon Blvd)			4:41	172.4
	34	Go straight (N)	onto	Ramp to I-95 N			5:48	206.1
	0.3	Bear right (NW)	onto	I-95 N			5:49	206.4
	0.8	Bear left (NW)	onto	Ramp to US 1 (US 90 SR 5 SR 10 M		107	5:50	207.1
	0.7	Bear right (N)	onto	US 1 (US 90 SR 5 SR 10 Main St)	Jacksonville FL		5:51	207.7
	0.4	Bear right (NE)	onto	Ramp	Jacksonville FL		5:52	208.0
				<STOP> - Jacksonville (nr)			5:52	208.1
	0.1	Turn back (NE)	onto	Ramp to S Ocean St			5:52	208.1
	0.1	Turn left (NE)	onto	S Ocean St	Jacksonville FL		5:52	208.1
	0.1	Turn left (W)	onto	E Bay St	Jacksonville FL		5:52	208.2
	0.1	Turn left (S)	onto	US 1 (US 90 SR 5 SR 10 S Main St	Jacksonville FL		5:53	208.3
	0.6	Turn left (SE)	onto	Riverplace Blvd	Jacksonville FL		5:54	208.8
	0.4	Turn left (SE)	onto	US 1 (SR 5 Prudential Dr)	Jacksonville FL		5:55	209.2
	34	Bear right (S)	onto	SR 5A (San Marco Ave)			7:02	243.0
				<STOP> - St Augustine (nr)			7:08	245.3
	2.3	Turn left (S)	onto	SR 5A (SR A1A Avenida Menendez)			7:08	245.3
	0.1	Turn left (SE)	onto	SR A1A (Cathedral Pl)			7:08	245.4
	1.5	Turn right (W)	onto	Carver St W			7:11	246.8
	0.1	Turn left (S)	onto	Kenan St			7:11	246.9
				<STOP> - St Augustine Alligator			7:12	246.9
	0.1	Turn back (N)	onto	Kenan St			7:12	246.9
	0.1	Turn right (SE)	onto	Carver St W			7:12	247.0
	0.1	Turn left (NW)	onto	SR A1A (Cathedral Pl)			7:12	247.0
	1.5	Turn left (S)	onto	Avenida Menendez	St Augustine FL		7:16	248.4
	0.1	Turn right (W)	onto	King St			7:16	248.5
	0.9	Turn left (S)	onto	US 1 (SR 5 S Ponce de Leon Blvd)	St Augustine FL		7:18	249.3
	0.8	Turn right (SW)	onto	SR 207	St Augustine FL		7:20	250.0
				<STOP> - Hastings (nr)			7:47	266.9
	17.0	Turn back (E)	onto	SR 207 Church Ave			7:47	266.9
	0.1	Turn right (SE)	onto	SR 13 (Main St Main)			7:47	266.9
	24	Turn right (S)	onto	US 1 S (US 1 SR 5)			8:25	291.4
	0.6	Bear left (SE)	onto	US 1 (US 1 S SR 5 N State St)			8:25	291.9
				<STOP> - Holly Hill (nr) 1			9:07	313.5
	22	Go straight (SE)	onto	US 1 (SR 5 Ridgewood Ave)			9:07	313.5
				<STOP> - Daytona Beach (nr) 1			9:13	316.0
	2.6	Turn left (S)	onto	US 1 (SR 5 S Ridgewood Ave)	Daytona Beach FL		9:13	316.0
	9.7	Bear left (SE)	onto	N Dixie Fwy (US 1 SR 5 SR A1A)			9:36	325.6
				<STOP> - New Smyrna Beach (nr)			9:48	330.4
	4.8	Go straight (S)	onto	N Dixie Fwy (US 1 SR 5 SR A1A)			9:48	330.4
	0.2	Go straight (SE)	onto	S Dixie Fwy (US 1 S US 1 SR 5 SR	New Smyrna Beach F		9:48	330.6
	1.6	Go straight (S)	onto	US 1 (SR 5 N Ridgewood Ave)			9:52	332.1
				<STOP> - Mims, FL			10:42	358.1
	26	Bear right (SE)	onto	US 1 (SR 5)			10:42	358.1
				<STOP> - Titusville (nr)			10:52	362.4
	4.4	Turn right (S)	onto	US 1 (N US 1 SR 5 N Washington A	Titusville FL		10:52	362.4

	Dist	Turn		Road	Near	Exit	Time	Total
	in 73	Go straight (S)	onto	Commerce Ave	Vero Beach FL		13:31	435.8
	in 0.2	Turn right (W)	onto	SR 60 (20th Pl)	Vero Beach FL		13:31	436.0
	in 0.2	Turn left (S)	onto	CR 605 (Old Dixie Hwy)	Vero Beach FL		13:32	436.1
	in 1.0	Go straight (S)	onto	Old Dixie Hwy			13:34	437.0
	in 0.1	Go straight (S)	onto	CR 605 (Old Dixie Hwy)			13:34	437.1
	in 12.1	Go straight (S)	onto	US 1 (N US 1 SR 5 N Federal Hwy	Ft Pierce FL		14:03	449.1
	in 0.5	Turn left (E)	onto	SR A1A (Seaway Dr Avenue F)	Ft Pierce FL		14:04	449.6
	in 0.1	Turn right (S)	onto	N 2nd St	Ft Pierce FL		14:04	449.7
	in 0.6	Turn left (NE)	onto	Orange Ave	Ft Pierce FL		14:06	450.2
	in 0.1	Turn right (S)	onto	S SR 707 (S Indian River Dr)	Ft Pierce FL		14:06	450.3
	in 0.3	Bear left (S)	onto	SR 707 (S SR 707 S Indian River			14:07	450.5
	in 4.7	Turn right (W)	onto	SR 712 (E Midway Rd)			14:16	455.2
				<STOP> - Ft Pierce (nr)			14:16	455.2
	in 0.1	Turn back (E)	onto	SR 712 (E Midway Rd)			14:16	455.2
	in 0.1	Turn right (S)	onto	SR 707 (S Indian River Dr)			14:16	455.2
	in 13.8	Turn right (SW)	onto	SR A1A (SE Ocean Blvd)			14:52	469.0
	in 0.9	Turn left (SE)	onto	SE Saint Lucie Blvd			14:54	469.8
	in 0.2	Turn right (S)	onto	St Lucie Blvd			14:54	469.9
	in 0.1	Bear left (SE)	onto	SE Saint Lucie Blvd			14:54	470.0
	in 1.4	Bear left (SE)	onto	SE Old Saint Lucie Blvd			14:58	471.4
	in 0.5	Bear right (SW)	onto	SE Saint Lucie Blvd			14:59	471.8
	in 0.7	Go straight (SW)	onto	St Lucie Blvd (SE Indian St)			15:01	472.5
	in 0.1	Go straight (SW)	onto	SE Indian St			15:01	472.5
	in 0.8	Turn left (SE)	onto	SR A1A (SE Dixie Hwy)	Witham Field Arpt		15:03	473.3
				<STOP> - Salerno, FL			15:09	475.5
	in 2.3	Go straight (SE)	onto	SR A1A (SE Dixie Hwy)	Salerno FL		15:09	475.5
	in 7.0	Turn right (SW)	onto	SR 708 (SE Bridge Rd)	Hobe Sound FL		15:27	482.4
	in 0.5	Turn left (S)	onto	US 1 (SR 5 SE Federal Hwy)	Hobe Sound FL		15:28	482.8
	in 26	Turn left (NW)	onto	Fern St			16:30	508.7
	in 0.1	Turn left (SE)	onto	S Olive Ave			16:30	508.8
	in 0.1	Turn right (E)	onto	Fern St			16:30	508.8
	in 0.2	Turn right (S)	onto	S Flagler Dr			16:31	508.9
	in 0.5	Turn right (E)	onto	SR 704 (Royal Park Brg Royal Par			16:33	509.3
	in 0.8	Turn hard left (NW)	onto	Royal Palm Way			16:34	510.1
				<STOP> - Palm Beach (nr)			16:35	510.1
	in 0.1	Go straight (W)	onto	Royal Palm Way			16:35	510.1
	in 0.5	Go straight (W)	onto	SR 704 (Royal Palm Way)			16:36	510.5
	in 0.6	Go straight (W)	onto	Okeechobee Blvd (Lakeview Ave)			16:37	511.1
	in 0.2	Turn left (S)	onto	US 1 (SR 805 S Dixie Hwy)			16:37	511.2
	in 0.2	Turn left (E)	onto	Pembroke Pl			16:38	511.3
	in 0.3	Turn left (S)	onto	US 1 (SR 5 SR 805 S Dixie Hwy)			16:38	511.5
	in 12.4	Turn left (E)	onto	E Woolbright Rd	Briny Breezes FL		17:08	523.9
	in 0.4	Turn right (S)	onto	N Ocean Blvd (Scenic)	Briny Breezes FL		17:09	524.2
	in 3.7	Go straight (S)	onto	S Ocean Blvd (Scenic)	Delray Beach FL		17:18	527.9
	in 5.0	Go straight (S)	onto	N Ocean Blvd (Scenic)			17:31	532.9
	in 0.4	Turn right (W)	onto	SR 800 (NE Spanish River Blvd)	Highland Beach FL		17:32	533.2
	in 0.6	Turn left (S)	onto	US 1 (SR 5 N Federal Hwy)	Highland Beach FL		17:34	533.8
	in 20.0	Turn right (NW)	onto	Se 2Nd St			18:21	553.7
				<STOP> - Ft Lauderdale (nr)			18:22	553.8
	in 0.1	Turn back (SE)	onto	Se 2Nd St			18:22	553.8
	in 0.1	Turn right (S)	onto	US 1 (SR 5 S Federal Hwy)	Ft Lauderdale FL		18:22	553.9
	in 3.0	Go straight (S)	onto	Ramp to US 1 (SR 5 SR A1A S Fede	Ft Lauderdale/Holl		18:29	556.9
	in 0.7	Bear right (S)	onto	US 1 (SR 5 SR A1A S Federal Hwy)	Ft Lauderdale/Holl		18:31	557.5
	in 21	Go straight (S)	onto	US 41 (Biscayne Blvd)	Miami FL		19:21	578.5
	in 0.2	Go straight (S)	onto	Biscayne Blvd	Miami FL		19:21	578.6
	in 0.3	Go straight (S)	onto	S Biscayne Blvd	Miami FL		19:22	578.9
				<STOP> - Miami (nr)			19:23	579.2
	in 0.3	Turn back (N)	onto	S Biscayne Blvd			19:23	579.2
	in 0.3	Bear left (N)	onto	Biscayne Blvd			19:23	579.4
	in 0.4	Bear left (N)	onto	US 1 (US 41 SR 5 Biscayne Blvd)	Miami FL		19:24	579.7
	in 61	Turn right (NE)	onto	SR 802 (Lake Ave)			21:49	640.5
				<STOP> - Lake Worth (nr)			21:49	640.6
	in 0.1	Turn right (E)	onto	SR 802 (Lake Worth Brg)			21:49	640.6
	in 0.6	Turn left (N)	onto	S Ocean Blvd (S County Rd Scenic	Lake Worth FL		21:51	641.1
	in 4.4	Turn right (E)	onto	SR A1A (Southern Blvd Scenic)			22:02	645.4
	in 0.2	Turn left (N)	onto	S Ocean Blvd (Scenic)			22:02	645.5

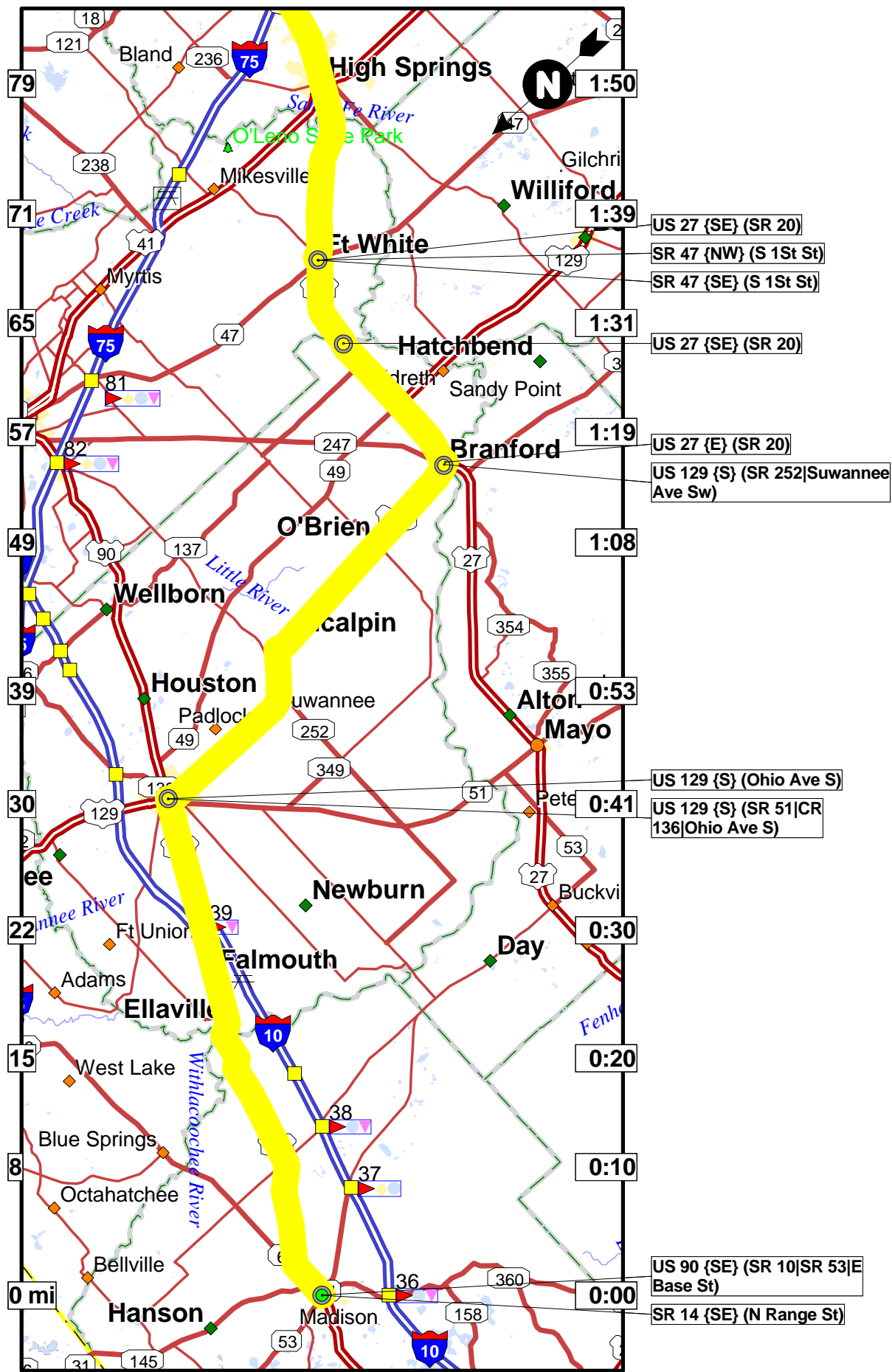
	Dist	Turn		Road	Near	Exit	Time	Total
	in 2.1	Go straight (N)	onto	SR A1A (S Ocean Blvd)	Palm Beach FL		22:08	647.6
	in 0.1	Turn left (W)	onto	Royal Palm Way <STOP> - Palm Beach (nr)			22:08	647.6
	in 0.3	Bear right (W)	onto	Royal Palm Way			22:08	647.8
	in 0.5	Go straight (W)	onto	SR 704 (Royal Palm Way)			22:09	648.2
	in 0.7	Go straight (W)	onto	Okeechobee Blvd (Lakeview Ave)	West Palm Beach FL		22:11	648.8
	in 0.7	Go straight (W)	onto	SR 704 (Okeechobee Blvd)	West Palm Beach FL		22:13	649.4
	in 0.8	Bear right (NW)	onto	Ramp to I-95 N	West Palm Beach FL		22:14	650.1
	in 0.4	Go straight (NW)	onto	I-95 N	West Palm Beach FL		22:15	650.5
	in 0.9	Bear right (NW)	onto	Ramp to I-95 N	West Gate FL	53	22:16	651.3
	in 0.5	Turn right (N)	onto	I-95 N			22:17	651.7
	in 29	Go straight (N)	onto	Ramp to SR 76 (SW Kanner Hwy)		61	22:51	681.0
	in 0.6	Bear right (N)	onto	SR 76 (SW Kanner Hwy)			22:52	681.6
	in 5.9	Turn left (N)	onto	US 1 (SR 5 SR 714 SW Federal Hwy)	Stuart FL		23:07	687.4
	in 20	Go straight (N)	onto	CR 605 (Old Dixie Hwy)	Ft Pierce FL		23:55	707.4
	in 12.1	Go straight (N)	onto	Old Dixie Hwy			24:24	719.4
	in 0.1	Go straight (N)	onto	CR 605 (Old Dixie Hwy)			24:24	719.5
	in 1.0	Turn right (E)	onto	SR 60 (20th St 20th Pl)	Vero Beach FL		24:26	720.4
	in 0.2	Turn left (N)	onto	Commerce Ave	Vero Beach FL		24:27	720.6
	in 0.2	Go straight (N)	onto	US 1 (SR 5)	Vero Beach FL		24:27	720.7
				<STOP> - Melbourne (nr)			25:40	753.9
	in 33	Go straight (N)	onto	US 1 (SR 5 S Harbor City Blvd)	Melbourne FL		25:40	753.9
	in 0.2	Turn left (W)	onto	US 192 (E Strawbridge Ave)	Melbourne FL		25:40	754.0
				<STOP> - St Cloud (nr)			26:49	799.4
	in 45	Bear left (W)	onto	US 192 (US 441 13th St)	St Cloud FL		26:49	799.4
	in 1.2	Turn left (NW)	onto	Neptune Rd			26:51	800.5
	in 6.7	Turn right (NW)	onto	E Drury Ave			27:06	807.1
	in 0.2	Turn left (SW)	onto	US 17 (US 92 Broadway)	Kissimmee FL		27:06	807.2
	in 0.4	Turn hard right (E)	onto	Ruby Ave			27:07	807.6
				<STOP> - Kissimmee, FL			27:07	807.6
	in 0.1	Turn back (W)	onto	Ruby Ave			27:07	807.6
	in 0.1	Turn right (W)	onto	US 17 (US 92 Emmett St)			27:07	807.6
				<STOP> - Haines City, FL			27:45	828.7
	in 21	Go straight (S)	onto	US 17 (US 17 N US 92)	Haines City FL		27:45	828.7
	in 0.1	Turn right (W)	onto	CR 580 (E Johnson Ave)	Haines City FL		27:45	828.8
	in 0.3	Turn left (S)	onto	N 12th St	Haines City FL		27:46	829.0
	in 0.2	Turn right (W)	onto	Lily Ave			27:46	829.2
	in 0.1	Turn left (S)	onto	N 10th St			27:46	829.2
	in 0.4	Turn right (W)	onto	US 17 (US 27 Alt US 92 E Hinson	Haines City FL		27:47	829.6
				<STOP> - Lake Alfred (nr) EARLY			27:59	836.1
	in 6.6	Turn left (S)	onto	US 17 (US 92 N Lake Shore Way)			27:59	836.1
	in 1.6	Go straight (SW)	onto	US 92			28:03	837.7
	in 2.6	Go straight (W)	onto	E Bridgers Ave	Auburndale FL		28:09	840.3
	in 0.8	Go straight (W)	onto	W Bridgers Ave			28:11	841.0
	in 1.5	Go straight (W)	onto	US 92 (US 92 W)	Market World Arpt		28:15	842.5
	in 5.6	Turn left (S)	onto	Fish Hatchery Rd			28:27	848.0
	in 0.3	Turn right (W)	onto	CR 542 (E Main St)			28:28	848.3
	in 2.8	Go straight (W)	onto	US 92 Bus (E Main St)	Lakeland FL		28:35	851.0
				<STOP> - Lakeland (nr) 1			28:37	851.6
	in 0.6	Go straight (NW)	onto	US 92 Bus (E Main St)			28:37	851.6
	in 0.2	Turn left (W)	onto	E Lemon St			28:37	851.7
	in 0.6	Go straight (W)	onto	W Lemon St			28:38	852.3
	in 0.7	Bear right (NW)	onto	Lake Beulah Dr			28:40	852.9
	in 0.2	Go straight (W)	onto	US 92 Bus (George Jenkins Blvd)			28:40	853.0
	in 1.0	Go straight (W)	onto	US 92 W (George Jenkins Blvd New			28:43	854.0
	in 0.5	Go straight (W)	onto	US 92 (US 92 W New Tampa Hwy)			28:44	854.4
	in 7.7	Turn hard right (E)	onto	SR 574 (E Reynolds St)	Plant City FL		29:01	862.1
				<STOP> - Plant City (nr)			29:01	862.2
	in 0.1	Turn back (W)	onto	SR 574 (E Reynolds St)	Plant City FL		29:01	862.2
	in 0.1	Go straight (W)	onto	US 92 (E Baker St)	Plant City FL		29:01	862.2
	in 14.2	Go straight (W)	onto	Ramp to I-4 W (US 92)	Vandenberg Arpt FL		29:28	876.4
	in 1.0	Bear right (W)	onto	I-4 W (US 92)	Vandenberg Arpt FL		29:30	877.3
	in 0.6	Go straight (W)	onto	US 92 (E Hillsborough Ave)	Vandenberg Arpt FL		29:31	877.8
				<STOP> - Tampa (nr) 1			29:45	883.5
	in 5.7	Go straight (W)	onto	US 92 (E Hillsborough Ave)			29:45	883.5
	in 3.1	Go straight (W)	onto	SR 580 (W Hillsborough Ave)			29:52	886.5
	in 10.0	Go straight (NW)	onto	SR 584 (Tampa Rd)	Oldsmar FL		30:17	896.5
	in 2.6	Bear right (W)	onto	CR 752 (Tampa Rd)			30:22	899.0
	in 5.1	Turn left (SW)	onto	US 19 Alt (Alt 19 S Alt 19)			30:36	904.1

	Dist	Turn		Road	Near	Exit	Time	Total
	in 3.7	Bear right (S)	onto	<STOP> - Dunedin (nr) US 19 Alt (Broadway)			30:44	907.7
	in 4.1	Bear left (S)	onto	<STOP> - Clearwater (nr) US 19 Alt (N Fort Harrison Ave)	Clearwater FL		30:54	911.8
	in 3.5	Go straight (S)	onto	Clearwater Largo Rd S	Largo FL		30:54	911.8
	in 0.6	Bear left (SE)	onto	Clearwater Largo Rd	Largo FL		31:02	915.3
	in 0.2	Bear right (S)	onto	Ridge Rd S			31:03	915.8
	in 0.9	Turn left (E)	onto	Ulmerton Rd	Largo FL		31:04	915.9
	in 0.6	Turn right (S)	onto	US 19 Alt (Seminole Blvd)			31:06	916.8
	in 0.4	Turn right (W)	onto	Alaska Ave			31:07	917.3
	in 0.1	Turn right (SE)	onto	US 19 Alt (Seminole Blvd)	Largo FL		31:08	917.7
	in 12.5	Turn right (S)	onto	US 19 (34th St N)	Largo FL		31:08	917.8
	in 0.5	Turn right (W)	onto	Central Ave	St Petersburg FL		31:38	930.2
	in 0.1	Turn back (E)	onto	<STOP> - St Petersburgs (nr) Central Ave			31:39	930.6
	in 0.1	Turn right (S)	onto	US 19 (34th St S)			31:39	930.6
	in 3.7	Go straight (S)	onto	Ramp to I-275 S (US 19)			31:39	930.7
	in 0.1	Go straight (SE)	onto	I-275 S (US 19)			31:48	934.3
	in 12.6	Bear right (SE)	onto	Ramp to Sunshine Skwy (US 19)	Terra Ceia FL	2	31:48	934.4
	in 0.6	Bear right (SE)	onto	Sunshine Skwy (US 19)	Terra Ceia FL		32:02	947.0
	in 1.5	Bear right (S)	onto	US 19			32:03	947.5
	in 1.5	Go straight (S)	onto	US 41 (US 41 N SR 45 Bayshore Rd)			32:07	949.0
	in 5.4	Turn left (SE)	onto	US 301 Blvd E (301 Blvd E)	Samoset FL		32:10	950.5
	in 1.5	Bear right (S)	onto	15th St E	Oneco FL		32:23	955.8
	in 4.4	Bear left (SE)	onto	W University Pkwy			32:26	957.2
	in 0.1	Turn right (S)	onto	59th St	Sarasota/Bradenton		32:38	961.6
	in 0.4	Turn left (S)	onto	Bradenton Rd (Old Bradenton Rd)			32:38	961.6
	in 2.0	Bear left (S)	onto	US 41 (SR 45 N Tamiami Trl Tamia			32:39	962.0
	in 1.5	Turn back (N)	onto	<STOP> - Sarasota (nr) US 41 (SR 45 N Tamiami Trl)	Sarasota FL		32:45	964.0
	in 9.1	Go straight (N)	onto	US 41 Bus (14Th St W)			32:48	965.4
	in 2.1	Go straight (N)	onto	14Th St W			33:09	974.4
	in 0.2	Turn right (E)	onto	SR 64 (Manatee Ave W)			33:14	976.5
	in 0.3	Turn left (N)	onto	9Th St W			33:14	976.7
	in 0.3	Go straight (N)	onto	<STOP> - Bradenton (nr) 9Th St W			33:15	976.9
	in 0.1	Go straight (N)	onto	US 41 Bus (9Th St W)			33:16	977.2
	in 1.6	Turn right (N)	onto	<STOP> - Palmetto (nr) US 41 Bus (8Th Ave W)			33:16	977.2
	in 0.6	Go straight (N)	onto	US 41 Bus (8Th Ave W)			33:20	978.8
	in 1.4	Turn hard right (S)	onto	US 41 Byp (Bayshore Rd)			33:20	978.8
	in 0.2	Turn hard left (N)	onto	US 19 (US 41 N Bayshore Rd)			33:21	979.3
	in 1.6	Turn left (N)	onto	US 41 (US 41 N SR 45 Bayshore Rd)			33:24	980.6
	in 2.9	Turn left (NE)	onto	Bayshore Rd			33:24	980.7
	in 7.2	Turn hard left (NE)	onto	US 41 (US 41 N SR 45 Tamiami Trl			33:28	982.2
	in 1.0	Turn left (N)	onto	Old US Hwy 41			33:35	985.0
	in 14.7	Go straight (N)	onto	US 41 (US 41 S SR 45 Tamiami Trl			33:48	992.2
	in 0.9	Turn right (N)	onto	<STOP> - Alafira River US 41 (US 41 S SR 45 Tamiami Trl			33:51	993.2
	in 2.2	Turn right (N)	onto	Old 41A Hwy			34:16	1007.8
	in 4.8	Turn right (E)	onto	US 41 (SR 45 S 50th St)	Gibsonton FL		34:16	1007.8
	in 2.7	Go straight (E)	onto	E Broadway Ave (E 7th Ave)			34:18	1008.6
	in 3.0	Bear left (NE)	onto	CR 574 (E Broadway Ave E 7th Ave			34:23	1010.8
	in 0.4	Bear left (NE)	onto	Broadway Ave E			34:32	1015.5
	in 0.4	Turn right (E)	onto	CR 574 (Broadway Ave E)			34:39	1018.1
	in 12.2	Bear right (E)	onto	SR 574 (Dr Martin Luther King Jr	Mango FL		34:47	1021.1
	in 7.7	Turn right (S)	onto	US 92 (E Baker St)	Plant City FL		34:48	1021.5
	in 0.3	Turn left (E)	onto	S Wabash Ave			34:49	1021.8
	in 1.1	Turn left (N)	onto	Olive St			35:16	1034.0
	in 0.2	Turn right (E)	onto	S Central Ave	Lakeland FL		35:33	1041.7
	in 0.3	Bear right (SE)	onto	W Main St			35:33	1041.9
	in 0.2	Bear left (E)	onto	Lake Beulah Dr	Lakeland FL		35:36	1042.9
	in 0.7	Bear right (E)	onto	W Lemon St			35:37	1043.0
	in 0.6	Turn right (SE)	onto	E Lemon St	Lakeland FL		35:37	1043.3
	in 0.2	Bear left (E)	onto	US 92 Bus (E Main St)			35:38	1043.4
	in 0.6	Go straight (E)	onto	<STOP> - Lakeland (nr) 3 US 92 Bus (E Main St)			35:39	1044.1
	in 8.1	Go straight (E)	onto	CR 542 (E Main St)			35:41	1044.6
			onto	SR 542 W (CR 542 Old Lakeland Rd			35:41	1044.7
			onto		Lakeland FL		35:41	1044.7
			onto		Lakeland FL		35:43	1045.3
			onto				36:02	1053.3

	Dist	Turn		Road	Near	Exit	Time	Total
	in 2.1	Turn right (SE)	onto	CR 655 (Recker Hwy)	Inwood FL		36:05	1055.4
	in 0.3	Turn hard left (SE)	onto	CR 655 (Recker Hwy)			36:06	1055.7
	in 4.0	Turn left (NE)	onto	US 17 (Eloise St Sw)			36:16	1059.7
	in 2.2	Turn left (W)	onto	W Central Ave			36:21	1061.8
				<STOP> - Winter Haven (nr) REVER			36:22	1062.0
	in 0.2	Bear left (W)	onto	W Central Ave			36:22	1062.0
	in 0.1	Turn right (N)	onto	6th St NW	Winter Haven FL		36:22	1062.0
	in 0.6	Go straight (N)	onto	US 17 (6th St NW)	Winter Haven FL		36:23	1062.5
	in 0.3	Turn right (E)	onto	Avenue M NW	Winter Haven FL		36:24	1062.8
	in 0.2	Bear right (E)	onto	N Lake Silver Dr NW			36:24	1063.0
	in 0.3	Turn left (N)	onto	1st St N	Winter Haven FL		36:25	1063.2
	in 0.7	Go straight (NE)	onto	SR 544 (1st St N)			36:27	1063.9
	in 6.3	Turn left (N)	onto	US 27 (US 27 S)			36:38	1070.1
	in 1.9	Turn right (E)	onto	US 17 (US 17 W US 27 Alt US 92)			36:43	1071.9
	in 1.3	Turn left (N)	onto	N 10th St	Haines City FL		36:46	1073.2
	in 0.4	Turn right (E)	onto	Lily Ave			36:47	1073.5
	in 0.1	Turn left (N)	onto	N 12th St			36:47	1073.6
	in 0.2	Turn right (E)	onto	CR 580 (E Johnson Ave)	Haines City FL		36:47	1073.8
	in 0.3	Turn left (N)	onto	US 17 (US 17 N US 92)			36:48	1074.0
				<STOP> - Haines City (nr) 3			36:48	1074.0
	in 0.1	Go straight (N)	onto	US 17 (US 17 N US 92)	Haines City FL		36:48	1074.0
	in 21	Turn left (E)	onto	Ruby Ave			37:26	1095.1
				<STOP> - Kissimmee, FL			37:26	1095.1
	in 0.1	Turn back (W)	onto	Ruby Ave			37:26	1095.1
	in 0.1	Turn hard left (N)	onto	US 17 (US 92 Broadway)			37:26	1095.1
				<STOP> - Orlando (nr)			38:09	1113.3
	in 18.2	Turn right (E)	onto	US 17 (US 92 US 441 N Orange Blo			38:09	1113.3
	in 1.0	Turn left (NE)	onto	N Garland Ave			38:11	1114.3
	in 0.5	Bear left (NE)	onto	SR 527 (N Orange Ave)			38:12	1114.7
	in 2.3	Turn left (N)	onto	US 17 (US 92 S US 17 S Orlando A			38:18	1117.0
				<STOP> - Sanford, FL			38:57	1133.5
	in 16.6	Go straight (N)	onto	US 17 (US 92 SR 46 S French Ave)	Sanford FL		38:57	1133.5
	in 1.0	Turn left (NW)	onto	Ramp to US 17 (US 92 W Seminole	Sanford FL		39:00	1134.5
	in 0.2	Bear left (NW)	onto	US 17 (US 92 W Seminole Blvd)	Sanford FL		39:00	1134.7
	in 3.1	Go straight (NW)	onto	US 92 (W Seminole Blvd)			39:08	1137.7
	in 0.1	Go straight (N)	onto	US 17 (US 92 W Seminole Blvd)	Lake Monroe FL		39:08	1137.7
				<STOP> - DeLand, FL			39:38	1151.8
	in 14.1	Turn left (N)	onto	US 17 (US 92 N Woodland Blvd)			39:38	1151.8
	in 0.1	Turn right (NE)	onto	US 92 (E International Speedway			39:38	1151.8
	in 21	Go straight (NE)	onto	W International Speedway Blvd (V	Daytona Beach FL		40:18	1172.6
	in 0.3	Turn left (NE)	onto	E International Speedway Blvd			40:18	1172.8
				<STOP> - Dytona Beach (nr) 2			40:18	1172.8
	in 0.1	Turn left (NE)	onto	E International Speedway Blvd			40:18	1172.8
	in 0.9	Turn right (SE)	onto	S Peninsula Dr			40:21	1173.7
	in 5.8	Turn right (SW)	onto	SR A1A (Dunlawton Blvd)			40:35	1179.4
	in 1.2	Turn right (NW)	onto	US 1 (SR 5 S Ridgewood Ave)			40:38	1180.6
				<STOP> - Port Orange (nr)			40:38	1180.7
	in 0.2	Turn back (N)	onto	US 1 (SR 5 SR A1A S Ridgewood Av	Allandale FL		40:38	1180.7
	in 3.6	Turn right (NE)	onto	Wilder Blvd			40:47	1184.2
	in 0.2	Turn left (N)	onto	S Beach St			40:47	1184.4
	in 1.7	Go straight (N)	onto	N Beach St	Daytona Beach FL		40:52	1186.1
	in 0.7	Go straight (N)	onto	Ballough Rd	Daytona Beach FL		40:53	1186.7
	in 0.1	Turn left (SW)	onto	Fairview Ave (E Fairview Ave)	Daytona Beach FL		40:54	1186.7
	in 0.1	Turn right (NW)	onto	N Beach St	Daytona Beach FL		40:54	1186.8
	in 0.8	Go straight (NW)	onto	Riverside Dr			40:56	1187.5
				<STOP> - Holly Hilly (nr)			40:56	1187.8
	in 0.3	Bear right (N)	onto	Riverside Dr			40:56	1187.8
	in 1.5	Turn left (N)	onto	S Beach St			41:00	1189.2
	in 1.9	Turn left (W)	onto	SR 40 (W SR 40 W Granada Blvd)			41:05	1191.0
				<STOP> - Ormond Beach, FL			41:05	1191.2
	in 0.2	Turn hard right (SW)	onto	SR 40 (W SR 40 W Granada Blvd)			41:05	1191.2
	in 0.5	Turn right (NW)	onto	US 1 (N US 1 SR 5 N Yonge St)	Ormond Beach FL		41:07	1191.7
	in 5.6	Turn right (N)	onto	Ramp to I-95 N			41:20	1197.2
	in 0.5	Bear right (N)	onto	I-95 N			41:21	1197.6
	in 64	Go straight (NW)	onto	Ramp to I-295 N (SR 9A)	Greenland FL	97	42:27	1261.2
	in 0.6	Go straight (W)	onto	I-295 N (SR 9A)	Greenland FL		42:28	1261.7
	in 8.8	Bear right (W)	onto	Ramp to US 17 (Roosevelt Blvd)		3	42:38	1270.5
	in 0.4	Turn left (SE)	onto	US 17 (Roosevelt Blvd)			42:39	1270.8
	in 0.6	Turn left (E)	onto	Wells Rd			42:41	1271.4
	in 0.3	Turn left (N)	onto	River Rd			42:41	1271.7

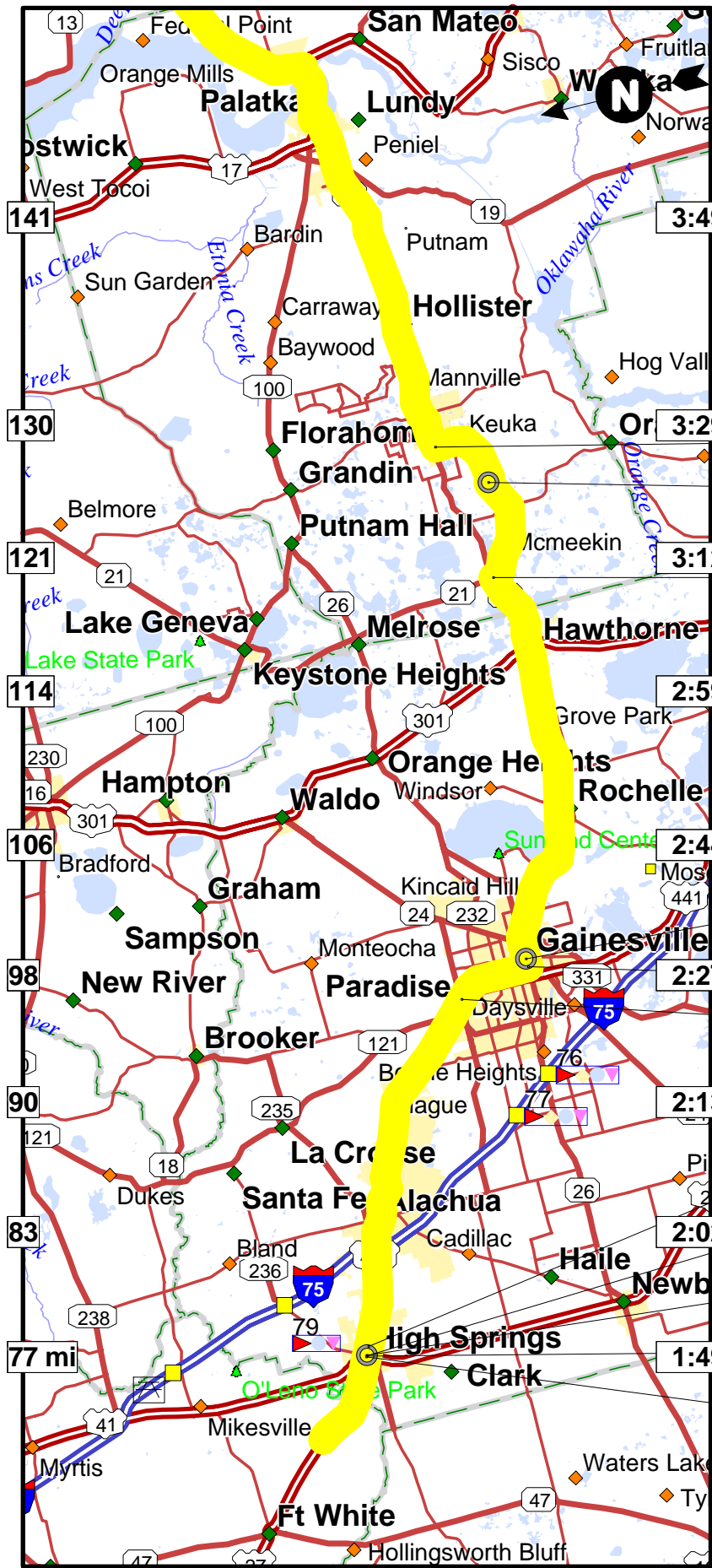
	Dist	Turn		Road	Near	Exit	Time	Total
in	0.5	Turn right (E)	onto	I-295 S (SR 9A)			42:42	1272.1
in	4.1	Bear right (SE)	onto	Ramp to SR 13 (San Jose Blvd)		2AB	42:46	1276.2
in	0.4	Turn left (N)	onto	SR 13 (San Jose Blvd)			42:47	1276.5
in	0.3	Turn left (W)	onto	Ramp to I-295 N (SR 9A)			42:48	1276.7
in	0.3	Bear right (NW)	onto	I-295 N (SR 9A)			42:48	1277.0
in	10.5	Go straight (N)	onto	Ramp to SR 134 (103rd St Jackson	Oak Hill FL	5	43:01	1287.5
in	0.3	Turn left (W)	onto	SR 134 (103rd St Jacksonville He	Oak Hill FL		43:02	1287.8
in	7.7	Bear left (SW)	onto	SR 228 (Normandy Blvd)			43:18	1295.4
in	8.3	Turn left (S)	onto	US 301 (US 301 S SR 200)	Maxville FL		43:30	1303.6
in	0.1	Turn right (NW)	onto	SR 228 (Maxville Macclenny Hwy)	Maxville FL		43:30	1303.7
in	8.0	Turn left (SW)	onto	Ramp to I-10 W (SR 8)			43:42	1311.7
in	0.3	Bear right (W)	onto	I-10 W (SR 8)			43:43	1311.9
in	40	Turn left (S)	onto	I-75 S			44:23	1351.9
in	0.1	Turn left (E)	onto	I-10 E (SR 8)			44:23	1352.0
in	0.1	Turn left (NW)	onto	I-75 N			44:23	1352.0
in	171	Bear right (N)	onto	Ramp to US 41 (SR 7 SR 127 Marsh		135	47:22	1523.0
in	0.2	Turn left (W)	onto	US 41 (SR 7 SR 127 Marshallville			47:23	1523.2
in	0.2	Turn left (S)	onto	Ramp to I-75 S (SR 401)			47:23	1523.3
in	0.2	Bear right (S)	onto	I-75 S (SR 401)			47:23	1523.5
				<FINISH> - I-75 SR 401			47:24	1523.8

Total Distance: 1524 mi, Total Time: 47:24



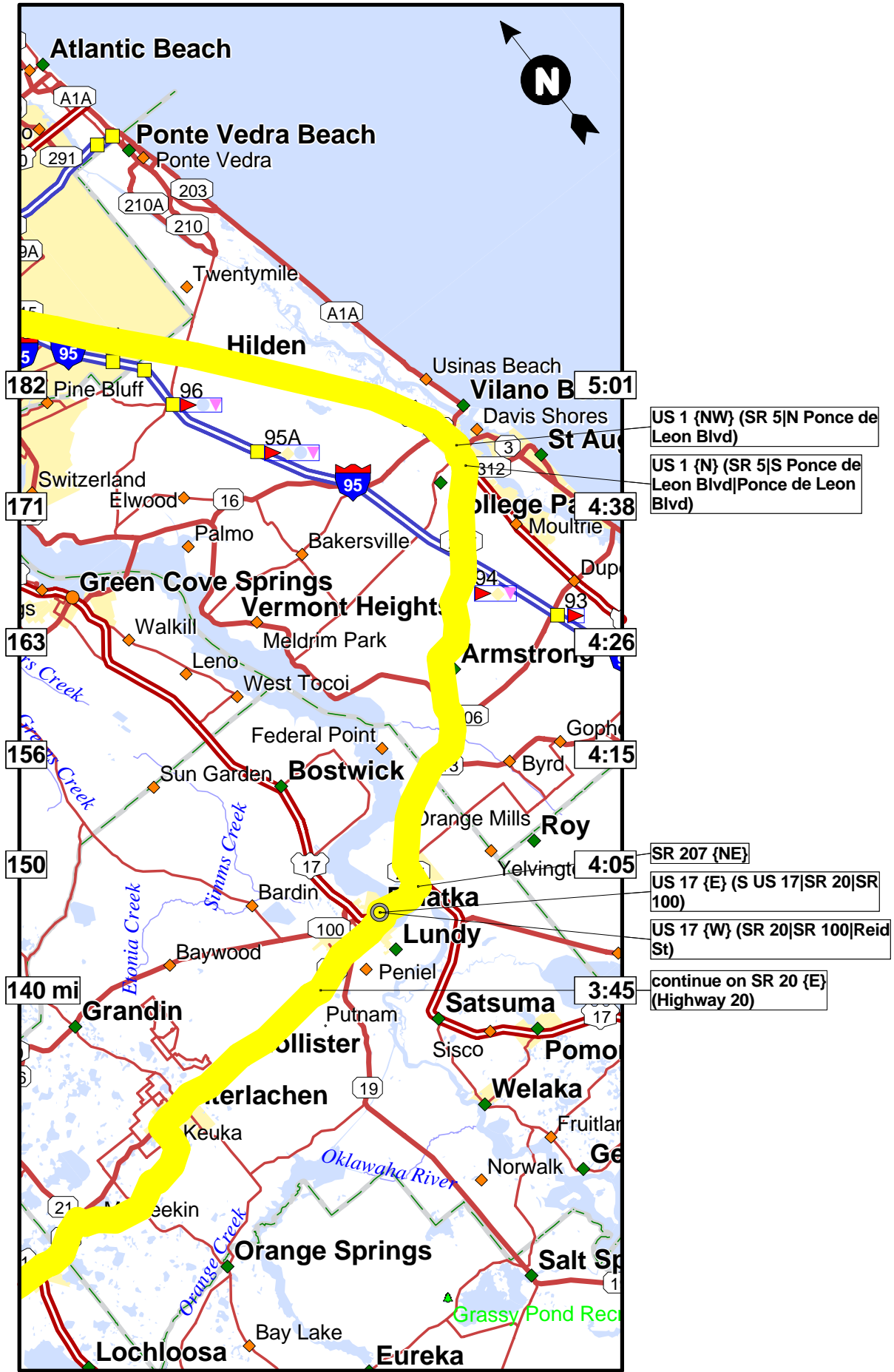
- 1:50
- 1:39
 - US 27 {SE} (SR 20)
 - SR 47 {NW} (S 1St St)
 - SR 47 {SE} (S 1St St)
- 1:31
 - US 27 {SE} (SR 20)
- 1:19
 - US 27 {E} (SR 20)
 - US 129 {S} (SR 252|Suwannee Ave Sw)
- 1:08
- 0:53
 - US 129 {S} (Ohio Ave S)
- 0:41
 - US 129 {S} (SR 51|CR 136|Ohio Ave S)
- 0:30
- 0:20
- 0:10
- 0:00
 - US 90 {SE} (SR 10|SR 53|E Base St)
 - SR 14 {SE} (N Range St)

Shortest Route

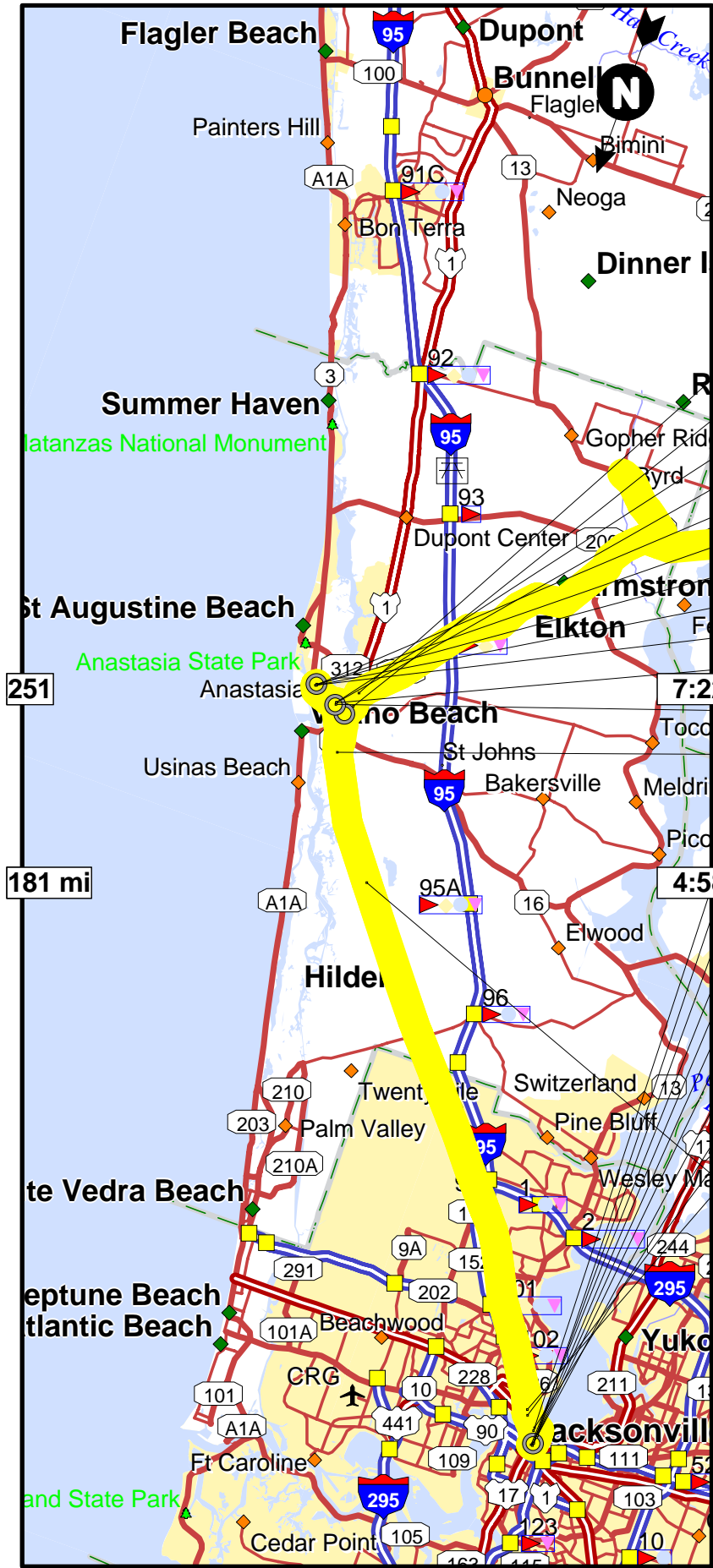


- SR 20 {E} (Highway 20)
- CR 20A {NE} (F T McMeekin Hwy)
- CR 20A {E} (F T McMeekin Hwy)
- SR 20 {E} (SR 26|E University Ave|SE Hawthorne Rd)
- SR 20 {E} (SR 24|SR 26|W University Ave)
- NW 6th St {S}
- US 441 {SE} (SR 20|Martin Luther King Hwy)
- SR 20 {SE} (Martin Luther King Hwy)
- US 27 {NW} (SR 20|NW 1st Ave)
- SR 20 {SE} (Martin Luther King Hwy)
- continue on US 27 {SE} (SR 20)

Shortest Route



Shortest Route



- SR 207 {SW}
- US 1 {S} (SR 5|S Ponce de Leon Blvd)
- King St {W}
- Avenida Menendez {S}
- SR A1A {NW} (Cathedral Pl)
- Carver St W {SE}
- Kenan St {N}
- Kenan St {S}
- Carver St W {W}
- SR A1A {SE} (Cathedral Pl)
- SR 5A {S} (SR A1A|Avenida Menendez)
- SR 5A {S} (San Marco Ave)
- US 1 {SE} (SR 5|Prudential Dr)
- Riverplace Blvd {SE}
- US 1 {S} (US 90|SR 5|SR 10|S Main St)
- E Bay St {W}
- S Ocean St {NE}
- Ramp {NE}
- Ramp {NE}
- US 1 {N} (US 90|SR 5|SR 10|Main St)
- Ramp {NW}
- I-95 N {NW}
- Ramp {N}
- continue on US 1 {NW} (SR 5|N Ponce de Leon Blvd)

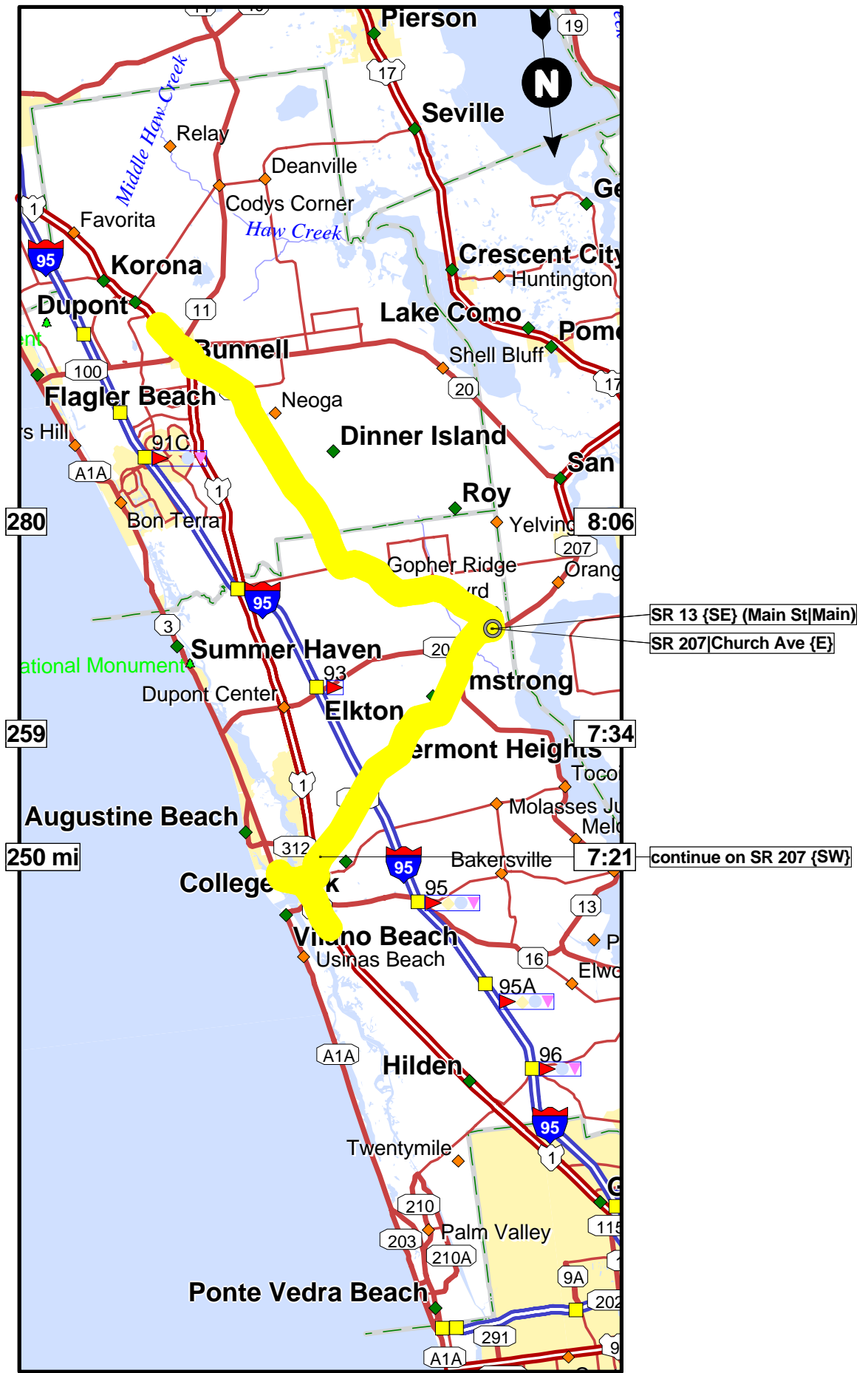
251

181 mi

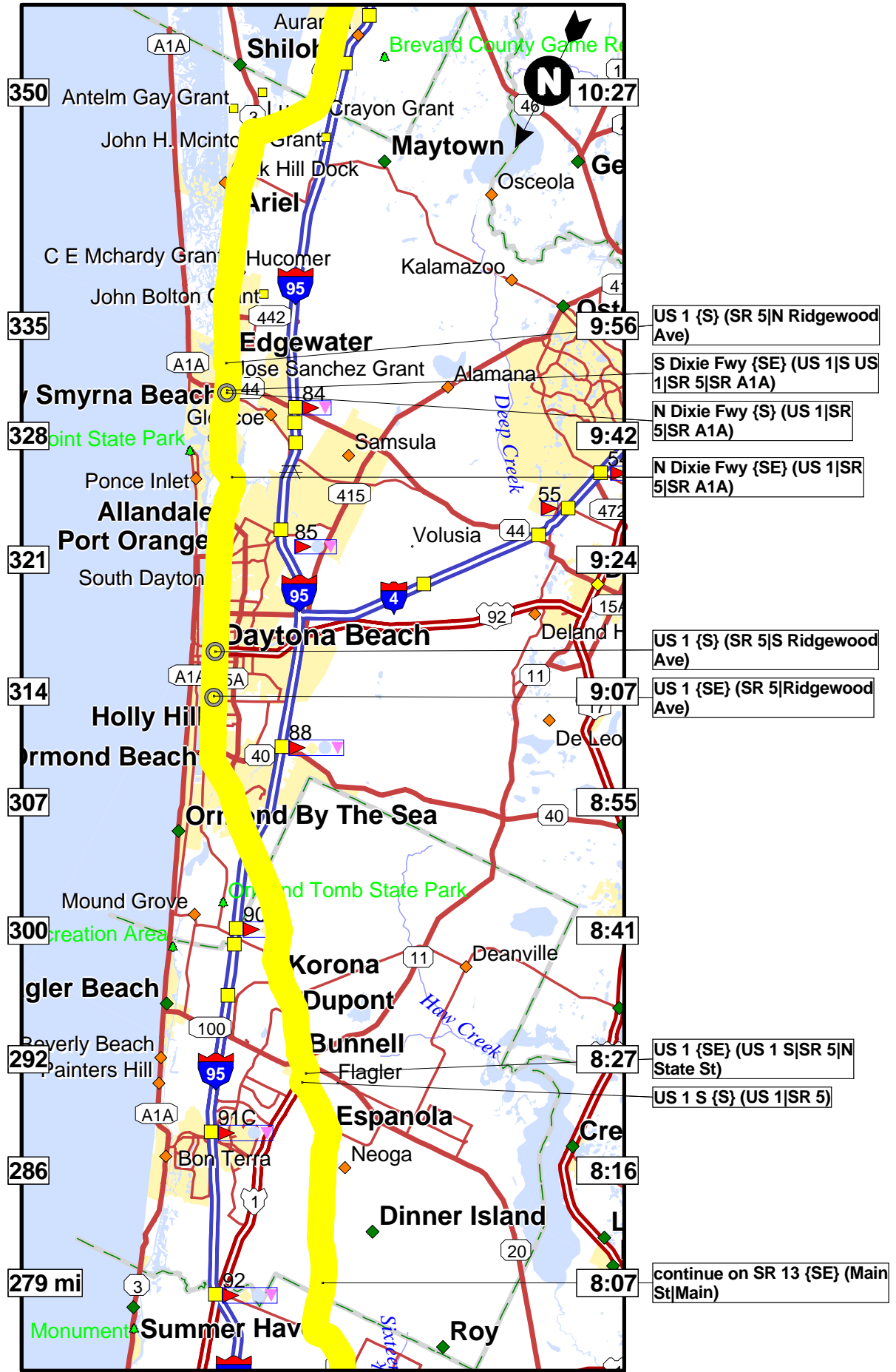
7:22

4:58

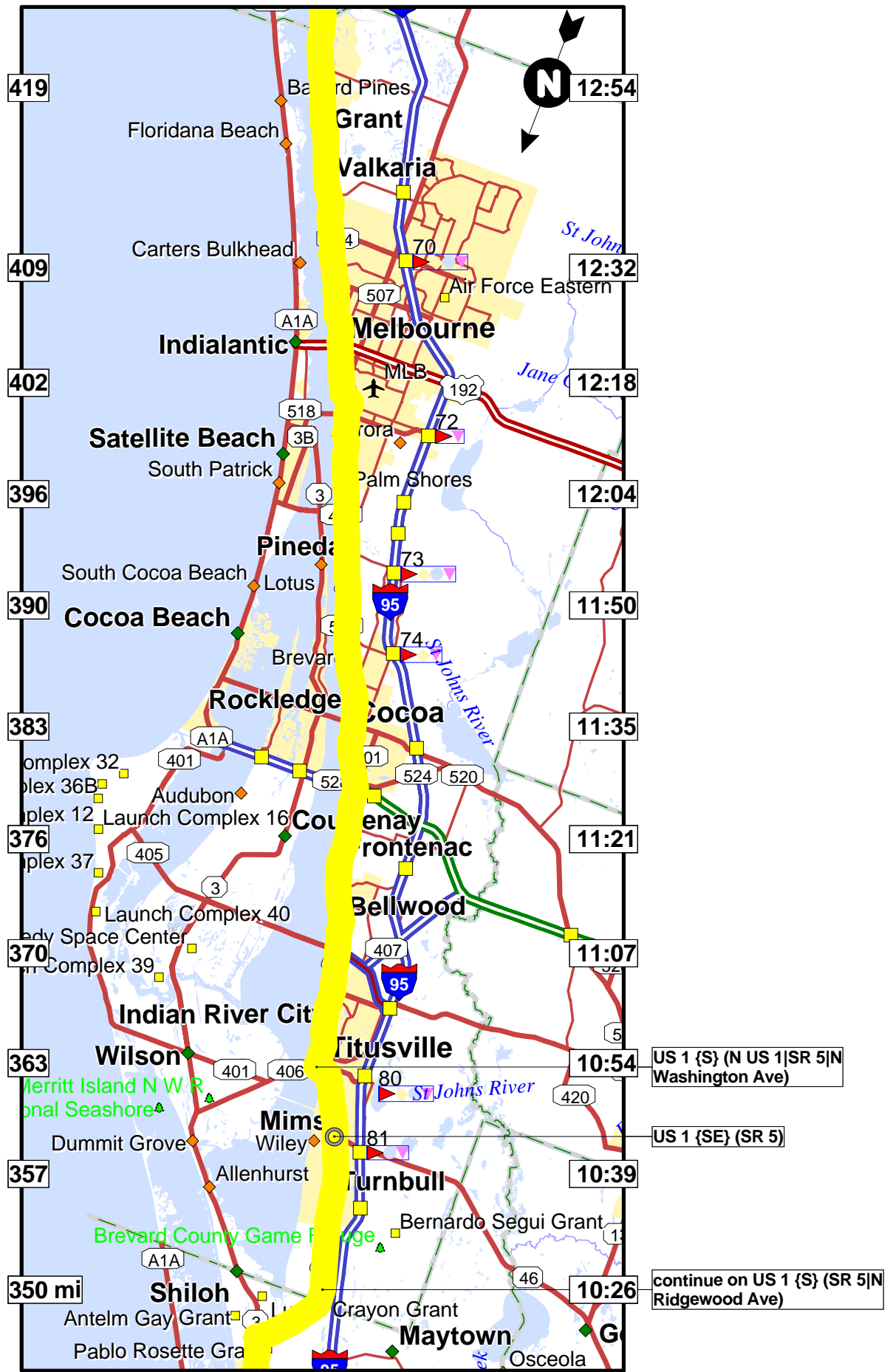
Shortest Route



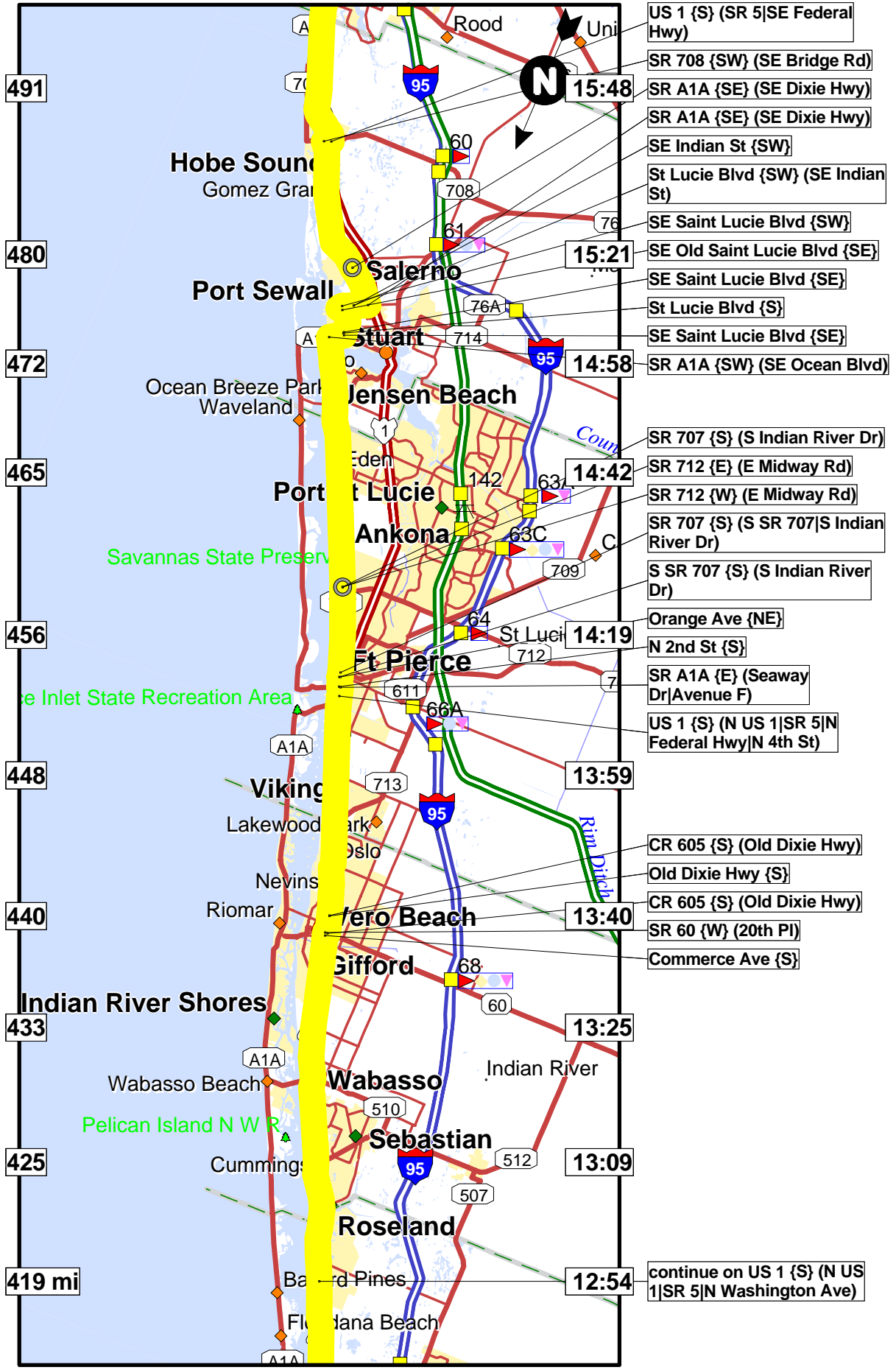
Shortest Route



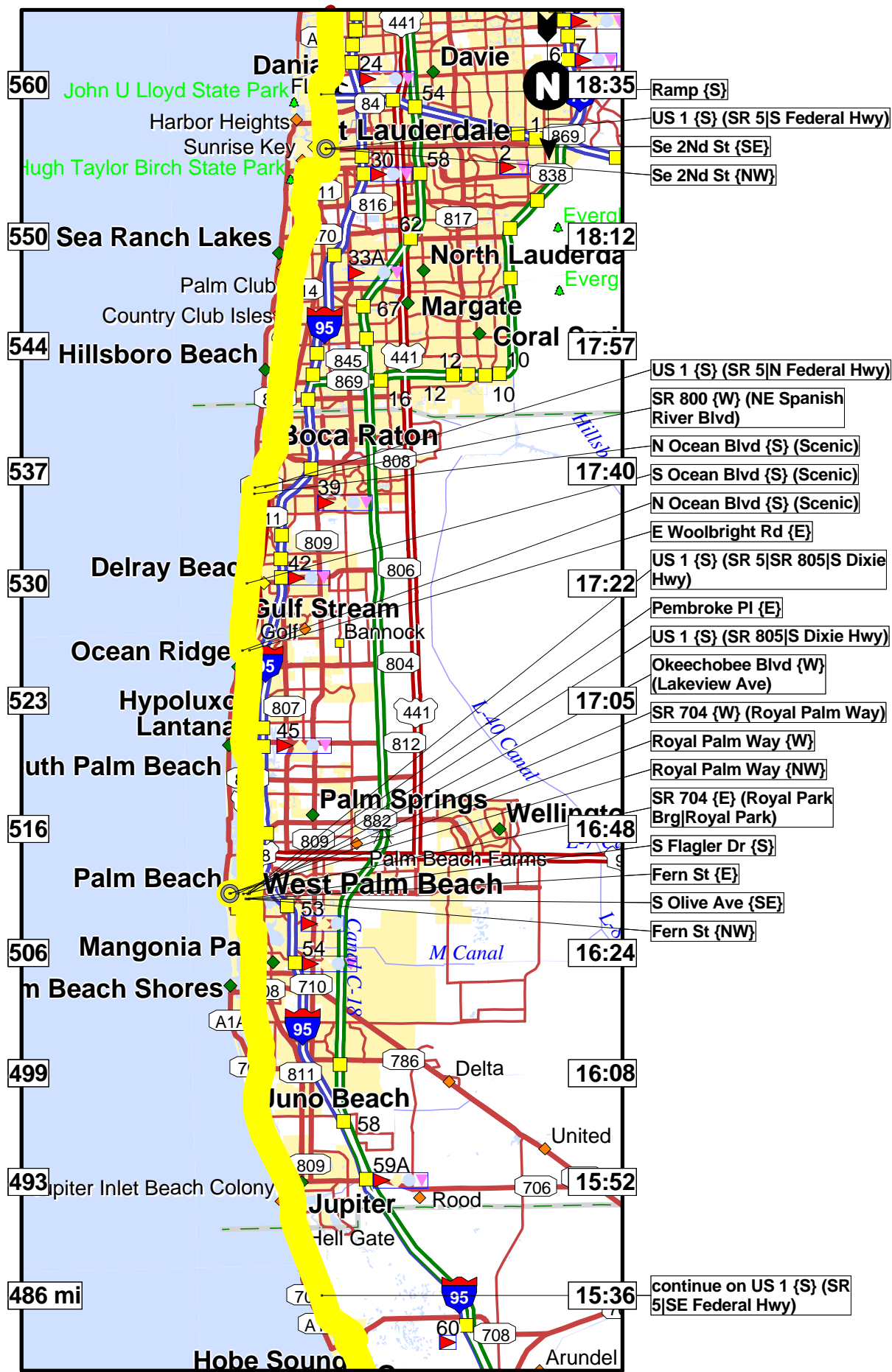
Shortest Route



Shortest Route



Shortest Route





627

21:17

616

20:49

609

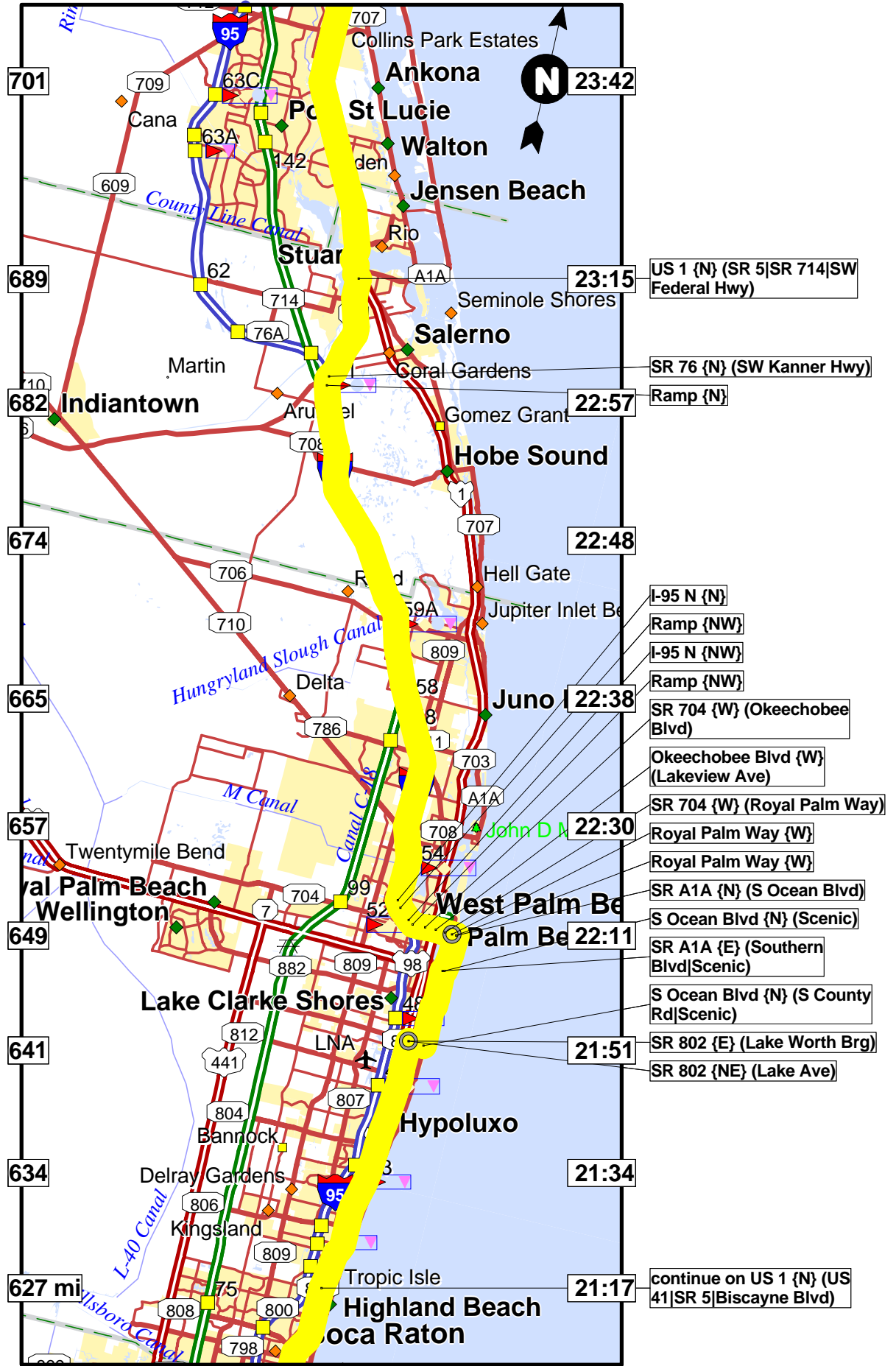
20:33

557 mi

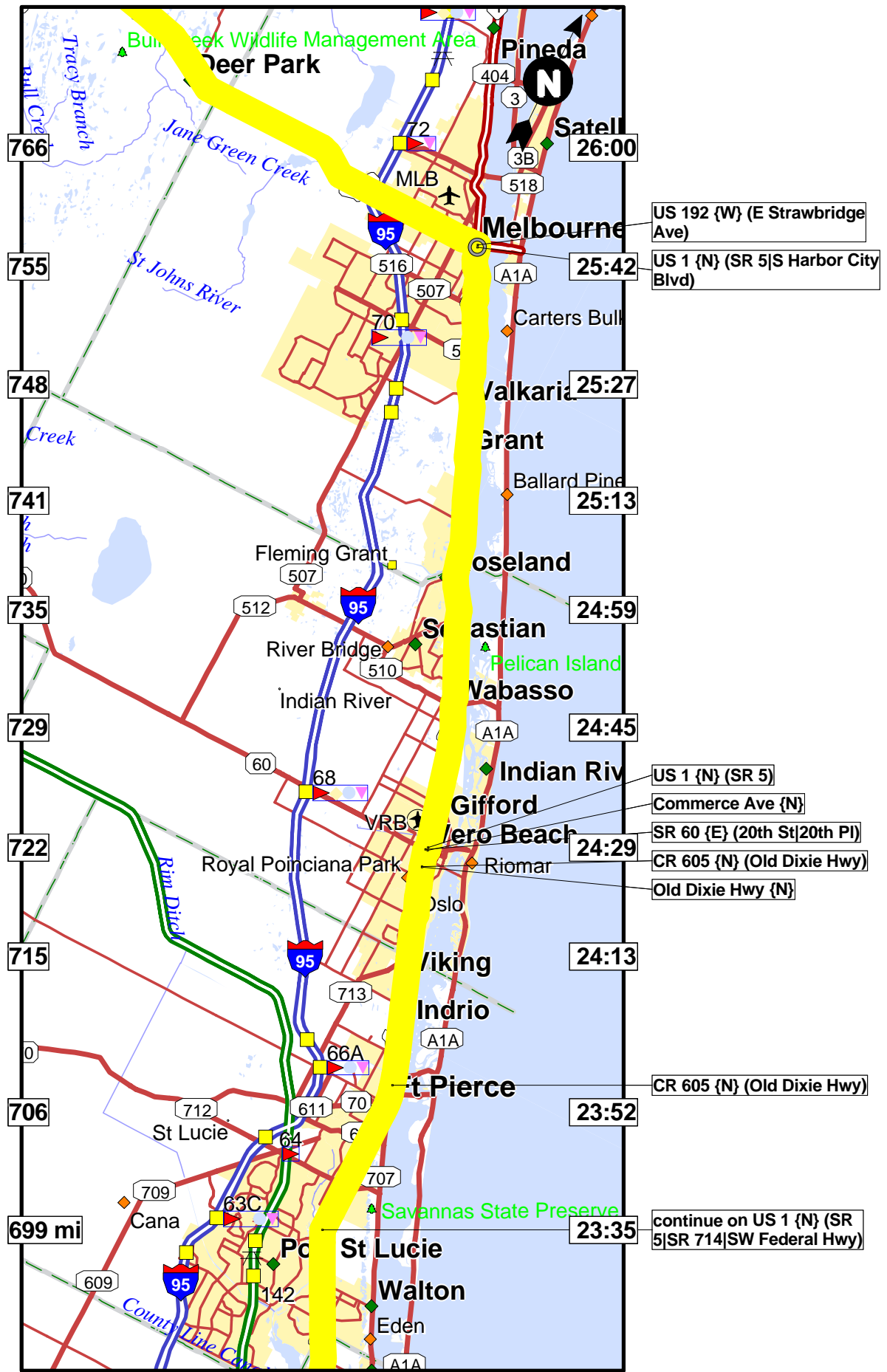
18:30

- US 1 {N} (US 41|SR 5|Biscayne Blvd)
- Biscayne Blvd {N}
- S Biscayne Blvd {N}
- S Biscayne Blvd {S}
- Biscayne Blvd {S}
- US 41 {S} (Biscayne Blvd)
- US 1 {S} (SR 5|SR A1A|S Federal Hwy)
- continue on Ramp {S}

Shortest Route



Shortest Route



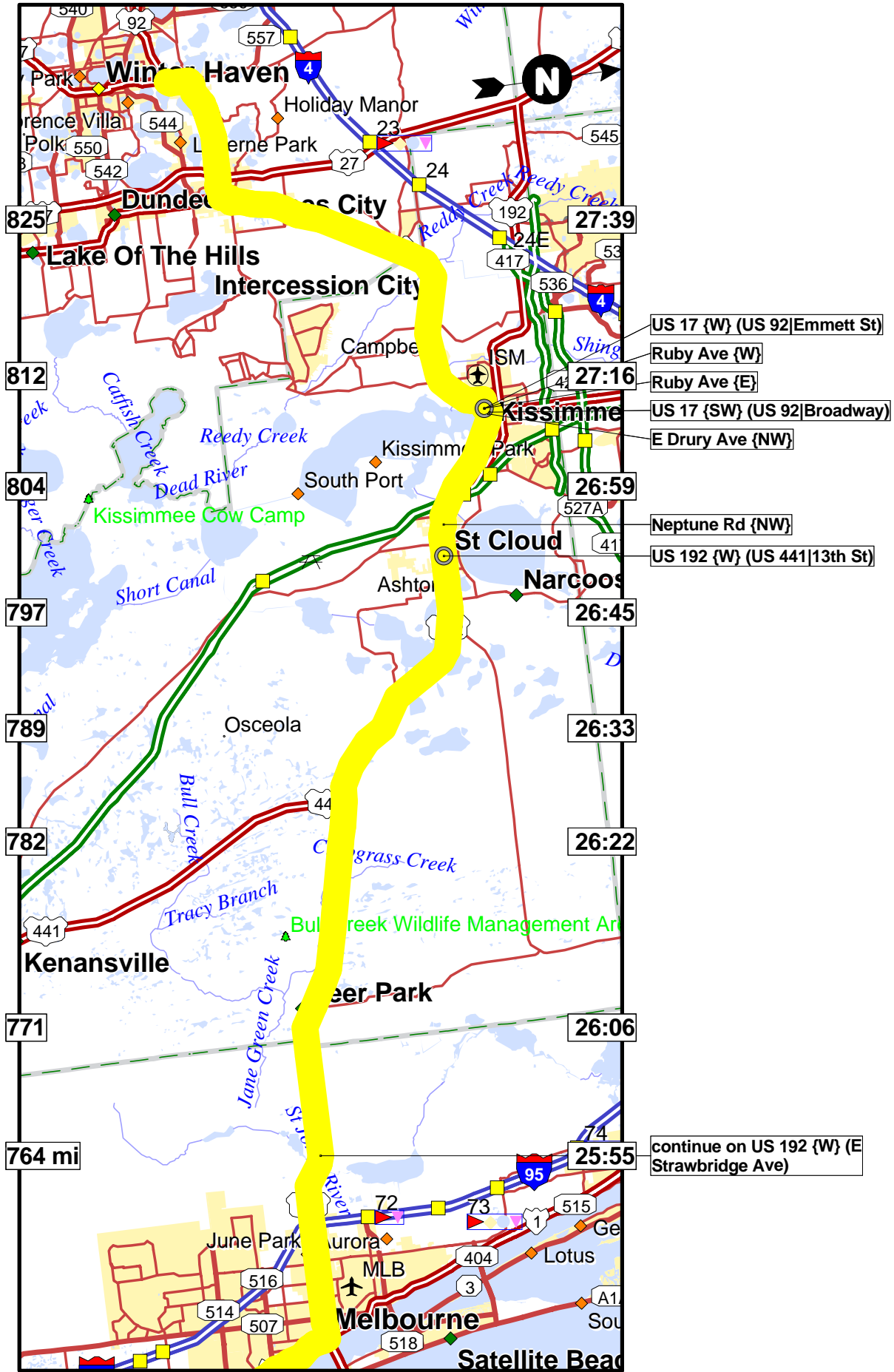
US 192 {W} (E Strawbridge Ave)
 US 1 {N} (SR 5|S Harbor City Blvd)

US 1 {N} (SR 5)
 Commerce Ave {N}
 SR 60 {E} (20th St|20th Pl)
 CR 605 {N} (Old Dixie Hwy)
 Old Dixie Hwy {N}

CR 605 {N} (Old Dixie Hwy)

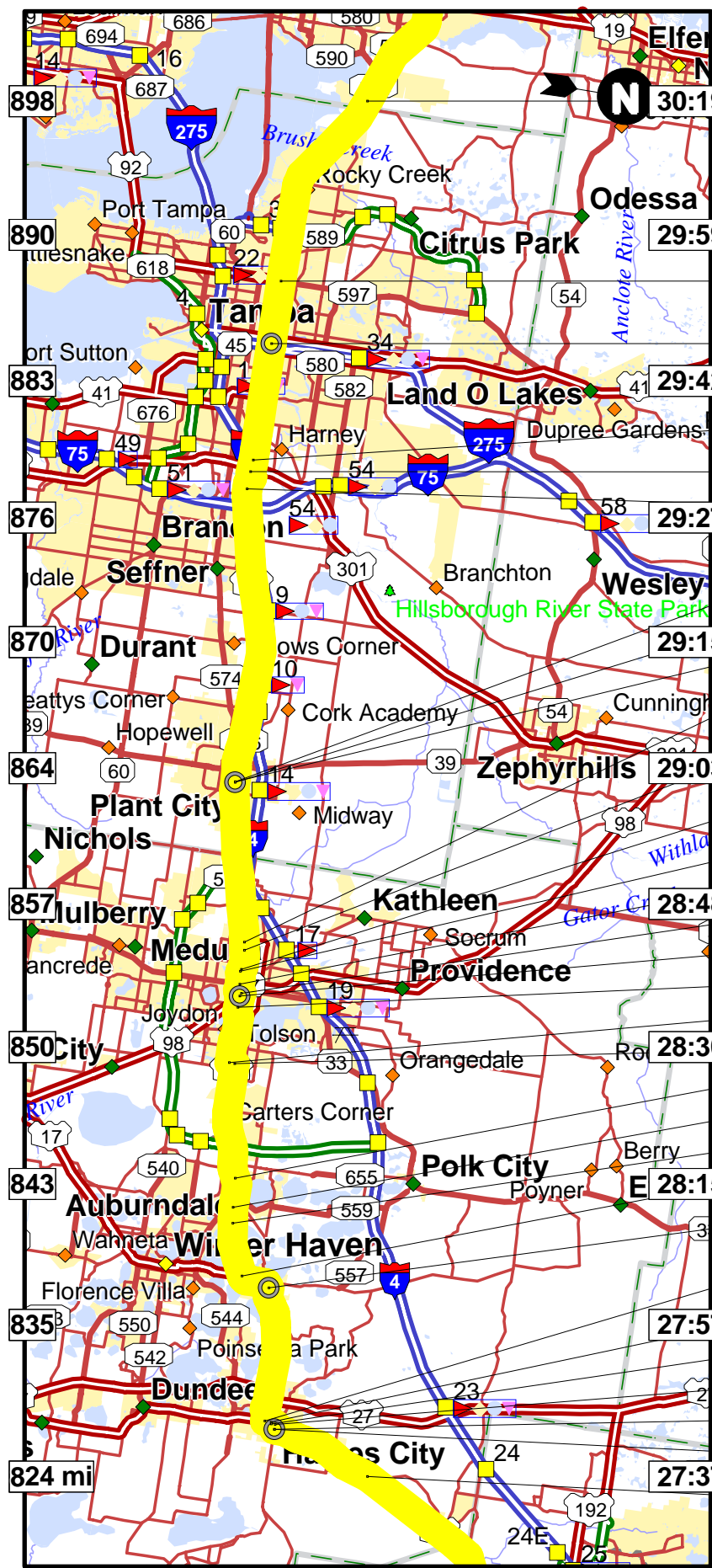
continue on US 1 {N} (SR 5|SR 714|SW Federal Hwy)

Shortest Route



- US 17 {W} (US 92|Emmett St)
- Ruby Ave {W}
- Ruby Ave {E}
- US 17 {SW} (US 92|Broadway)
- E Drury Ave {NW}
- Neptune Rd {NW}
- US 192 {W} (US 441|13th St)
- continue on US 192 {W} (E Strawbridge Ave)

Shortest Route



SR 584 {NW} (Tampa Rd) 30:19

SR 580 {W} (W Hillsborough Ave) 29:59

US 92 {W} (E Hillsborough Ave) 29:42

US 92 {W} (E Hillsborough Ave) 29:27

I-4 W {W} (US 92) Ramp {W}

US 92 {W} (E Baker St) 29:15

SR 574 {W} (E Reynolds St) 29:03

SR 574 {E} (E Reynolds St)

US 92 {W} (US 92 W|New Tampa Hwy)

US 92 W {W} (George Jenkins Blvd|New Tampa Hwy) 28:48

US 92 Bus {W} (George Jenkins Blvd)

Lake Beulah Dr {NW}

W Lemon St {W}

E Lemon St {W}

US 92 Bus {NW} (E Main St) 28:30

US 92 Bus {W} (E Main St)

CR 542 {W} (E Main St)

Fish Hatchery Rd {S}

US 92 {W} (US 92 W)

W Bridgers Ave {W}

E Bridgers Ave {W}

US 92 {SW} 28:15

US 17 {S} (US 92|N Lake Shore Way)

US 17 {W} (US 27 Alt|US 92|E Hinson Ave) 27:57

N 10th St {S}

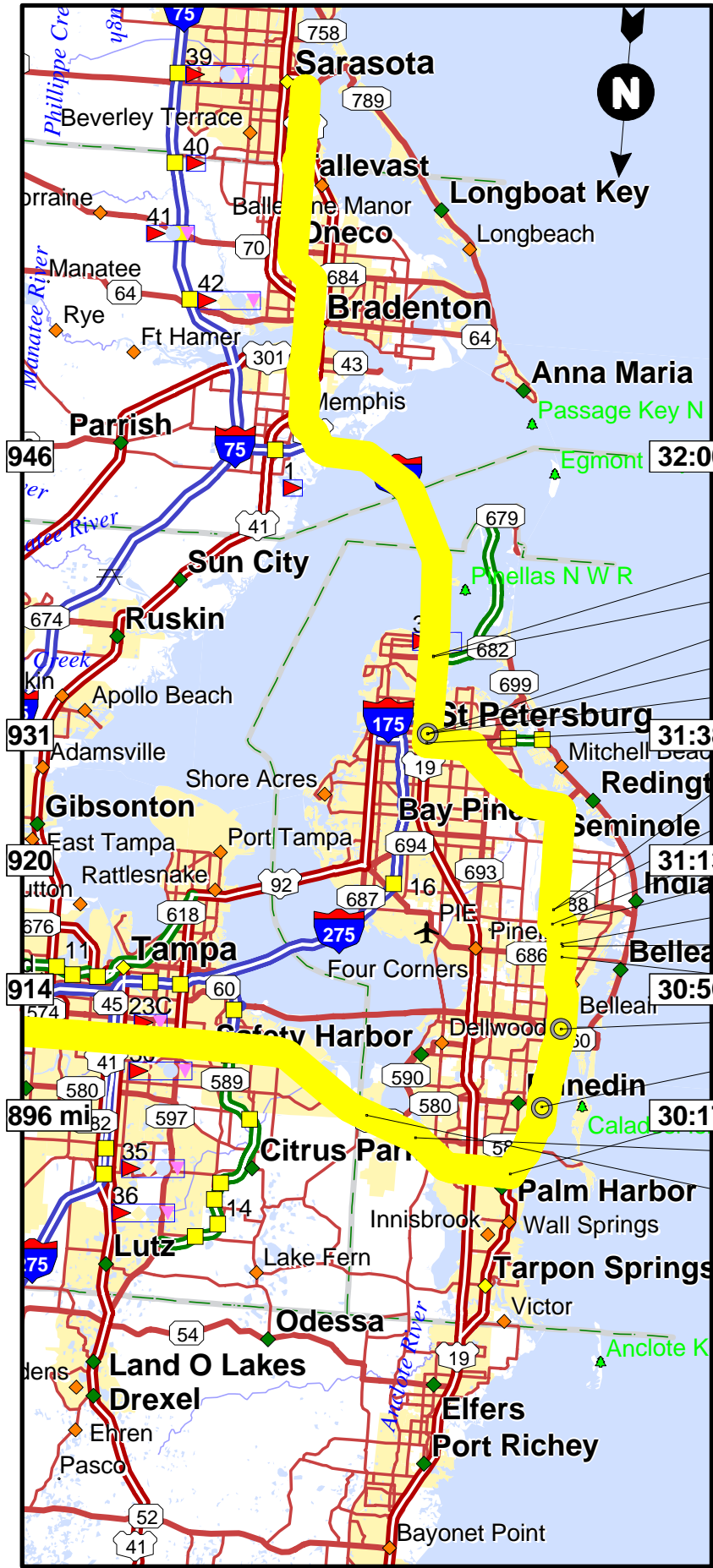
Lily Ave {W}

N 12th St {S}

CR 580 {W} (E Johnson Ave) 27:37

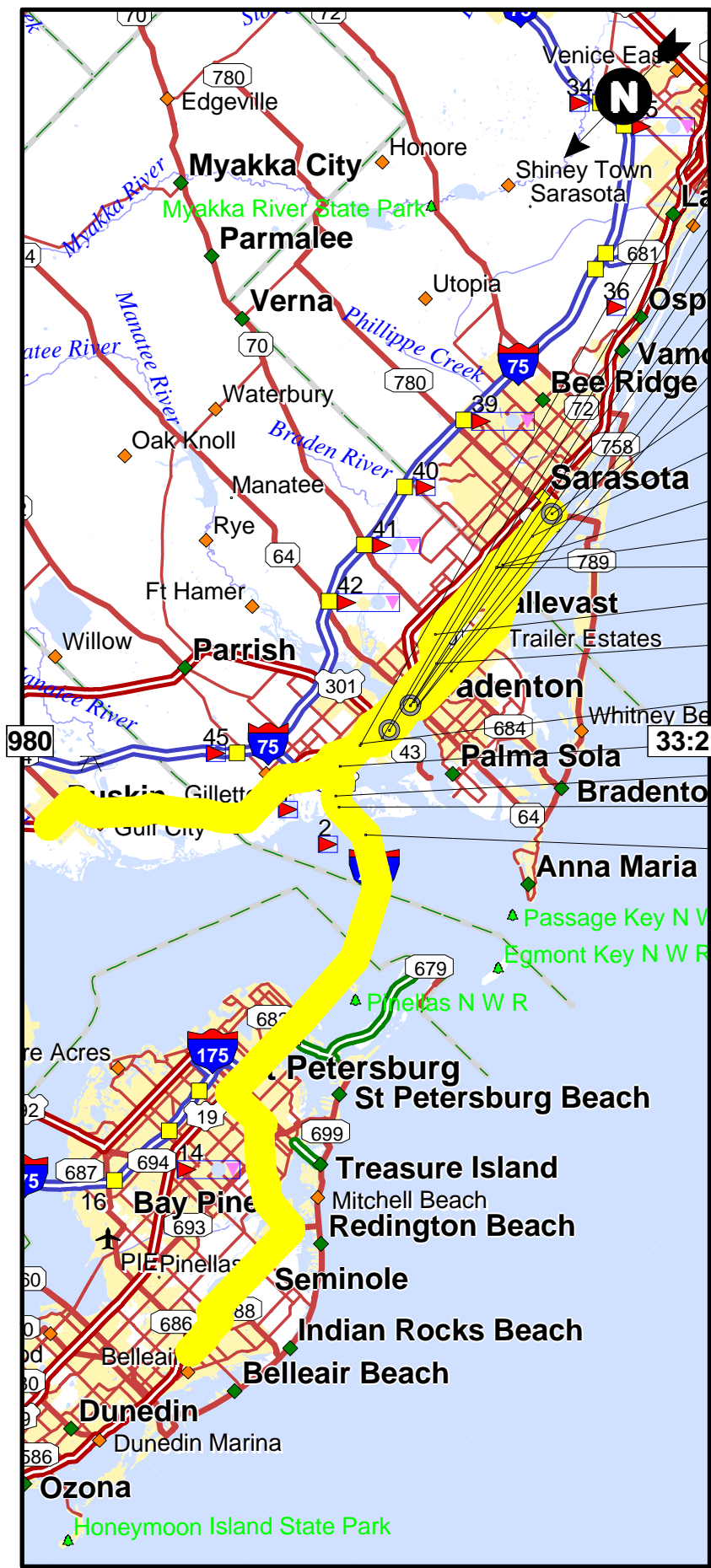
US 17 {S} (US 17 N|US 92) continue on US 17 {W} (US 92|Emmett St)

Shortest Route



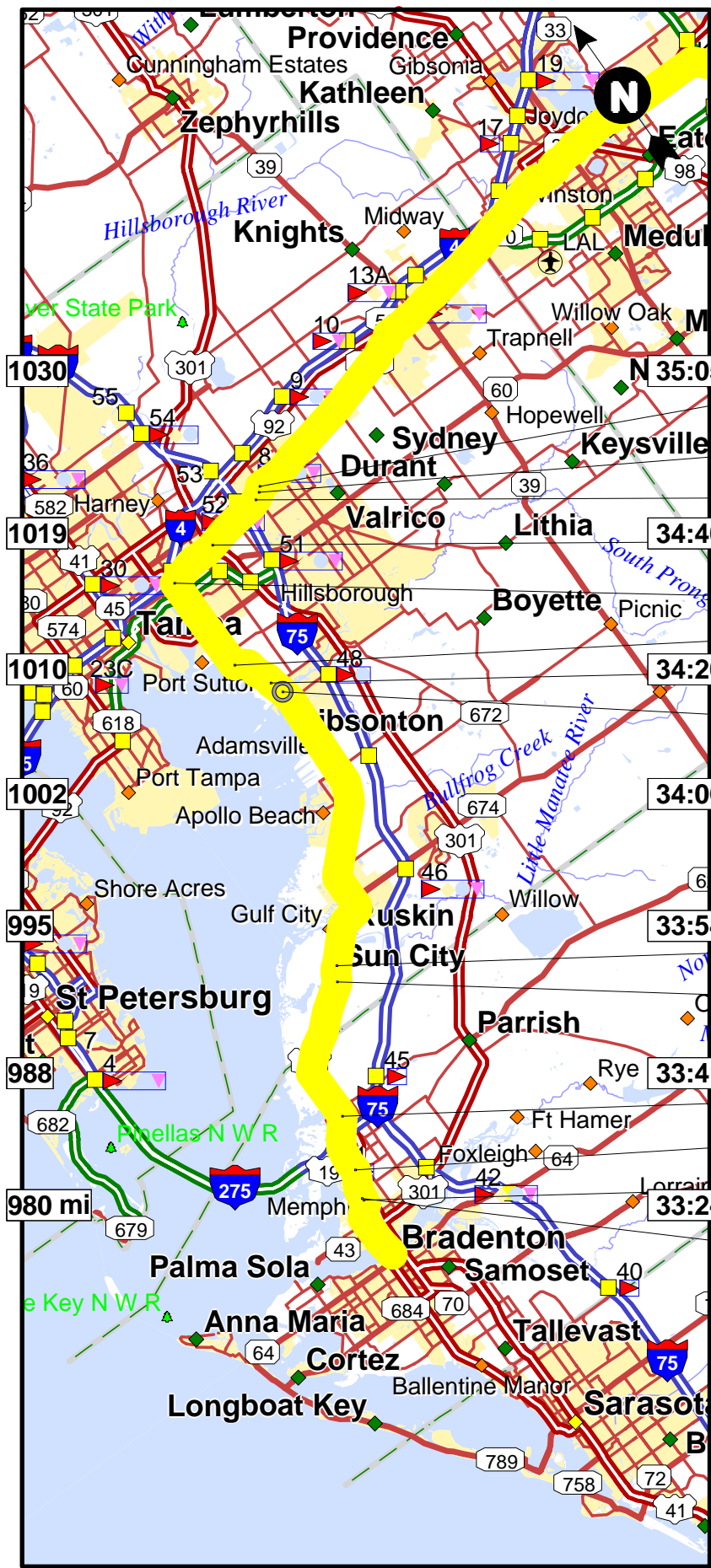
- I-275 S (SE) (US 19)
- Ramp {S}
- US 19 {S} (34th St S)
- Central Ave {E}
- Central Ave {W}
- US 19 {S} (34th St N)
- US 19 Alt {SE} (Seminole Blvd)
- Alaska Ave {W}
- US 19 Alt {S} (Seminole Blvd)
- Ulmerton Rd {E}
- Ridge Rd S {S}
- Clearwater Largo Rd {SE}
- Clearwater Largo Rd S {S}
- US 19 Alt {S} (N Fort Harrison Ave)
- US 19 Alt {S} (Broadway)
- US 19 Alt {SW} (Alt 19 S|Alt 19)
- CR 752 {W} (Tampa Rd)
- continue on SR 584 {NW} (Tampa Rd)

Shortest Route



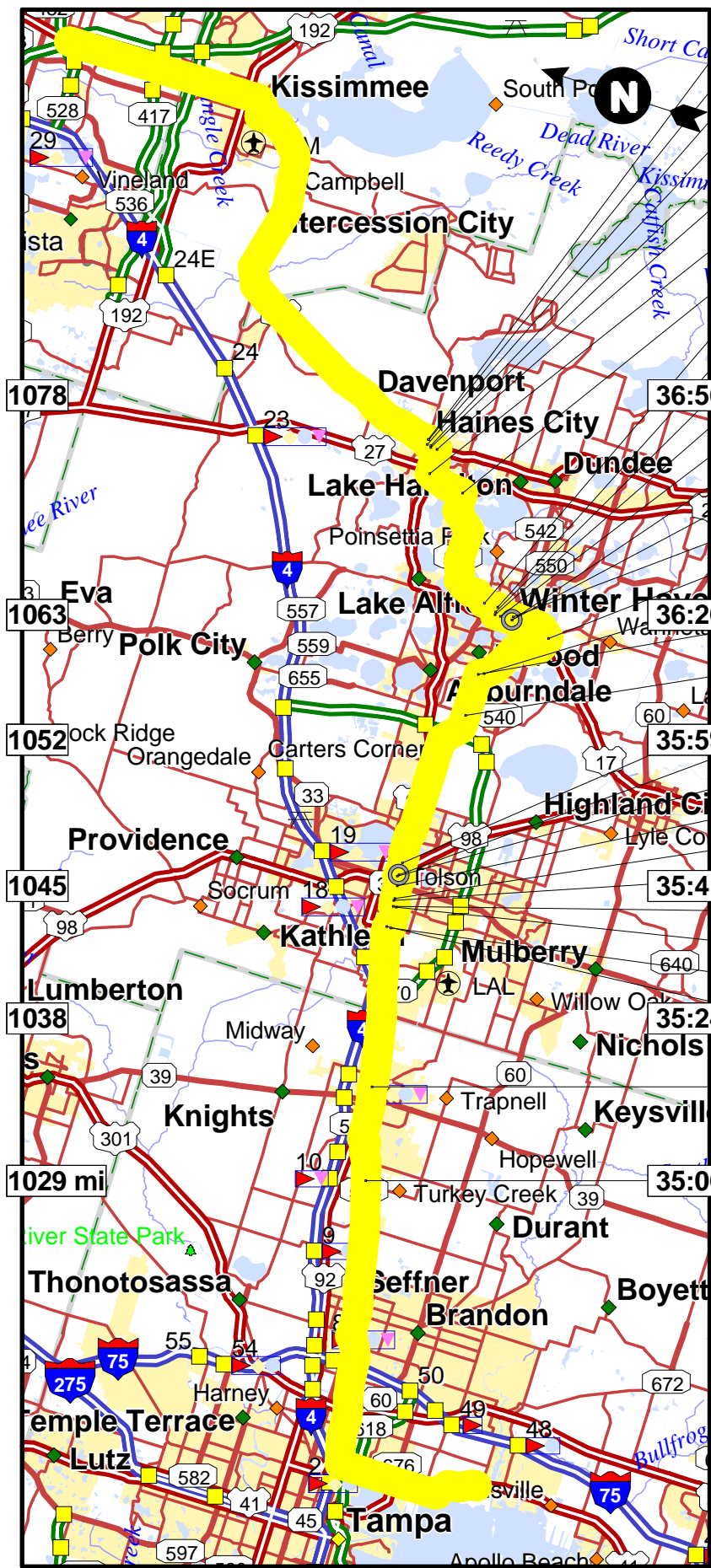
- US 19 {S} (US 41 N|Bayshore Rd)
- US 41 Byp {N} (Bayshore Rd)
- US 41 Bus {N} (8Th Ave W)
- US 41 Bus {N} (9Th St W)
- 9Th St W {N}
- 9Th St W {N}
- SR 64 {E} (Manatee Ave W)
- 14Th St W {N}
- US 41 Bus {N} (14Th St W)
- US 41 {N} (SR 45|N Tamiami Trl)
- US 41 {S} (SR 45|N Tamiami Trl|Tamiami Trl)
- Bradenton Rd {S} (Old Bradenton Rd)
- 59th St {S}
- W University Pkwy {SE}
- 15th St E {S}
- US 301 Blvd E {SE} (301 Blvd E)
- US 41 {S} (US 41 N|SR 45|Bayshore Rd)
- US 19 {S}
- Sunshine Skwy {SE} (US 19)
- Ramp {SE}
- continue on I-275 S {SE} (US 19)

Shortest Route



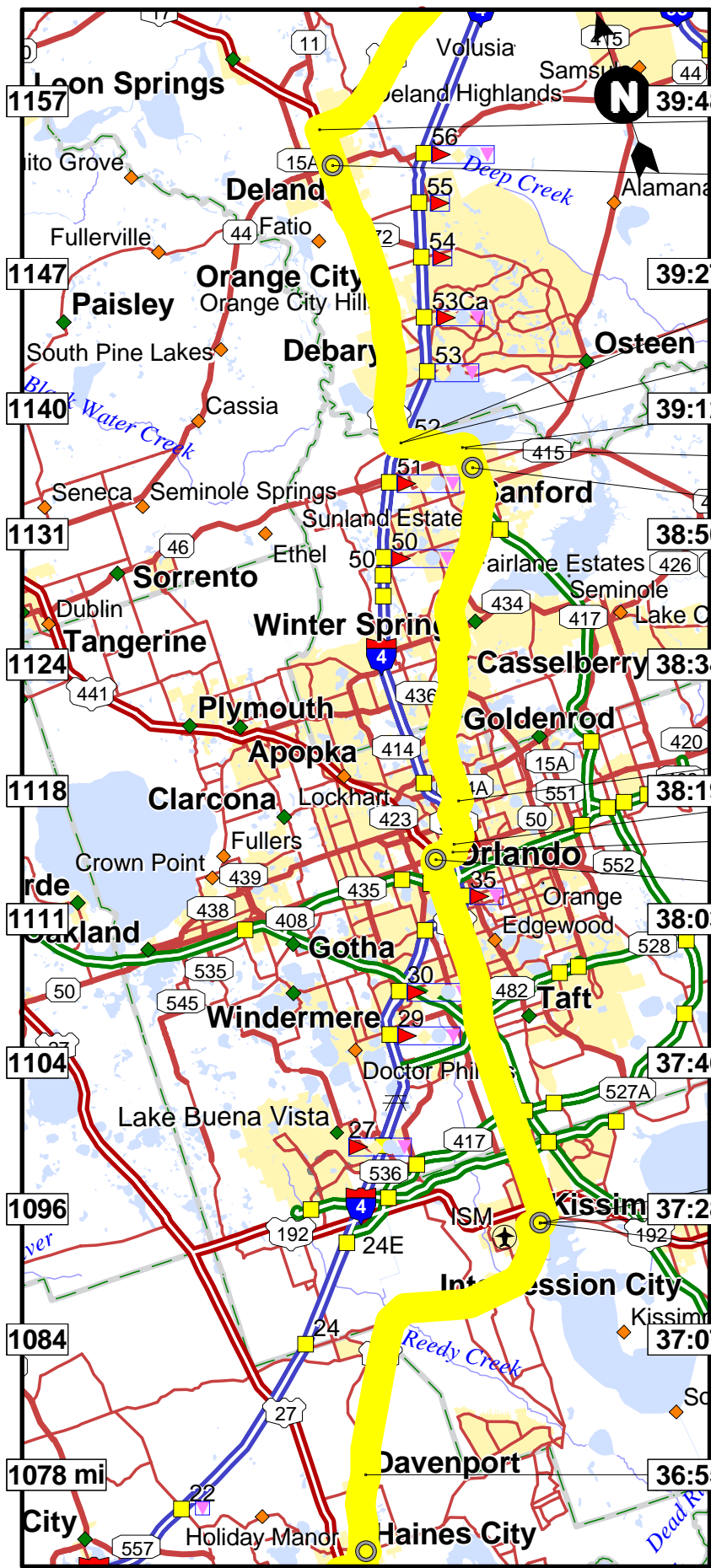
- SR 574 {E} (Dr Martin Luther King Jr Blvd W)
- CR 574 {NE} (Broadway Ave E)
- Broadway Ave E {NE}
- CR 574 {E} (E Broadway Ave|E 7th Ave)
- E Broadway Ave {E} (E 7th Ave)
- US 41 {N} (SR 45|S 50th St)
- Old 41A Hwy {N}
- US 41 {N} (US 41 S|SR 45|Tamiami Trl)
- US 41 {N} (US 41 S|SR 45|Tamiami Trl S)
- Old US Hwy 41 {NE}
- US 41 {NE} (US 41 N|SR 45|Tamiami Trl)
- Bayshore Rd {N}
- US 41 {N} (US 41 N|SR 45|Bayshore Rd)
- continue on US 19 {S} (US 41 N|Bayshore Rd)

Shortest Route



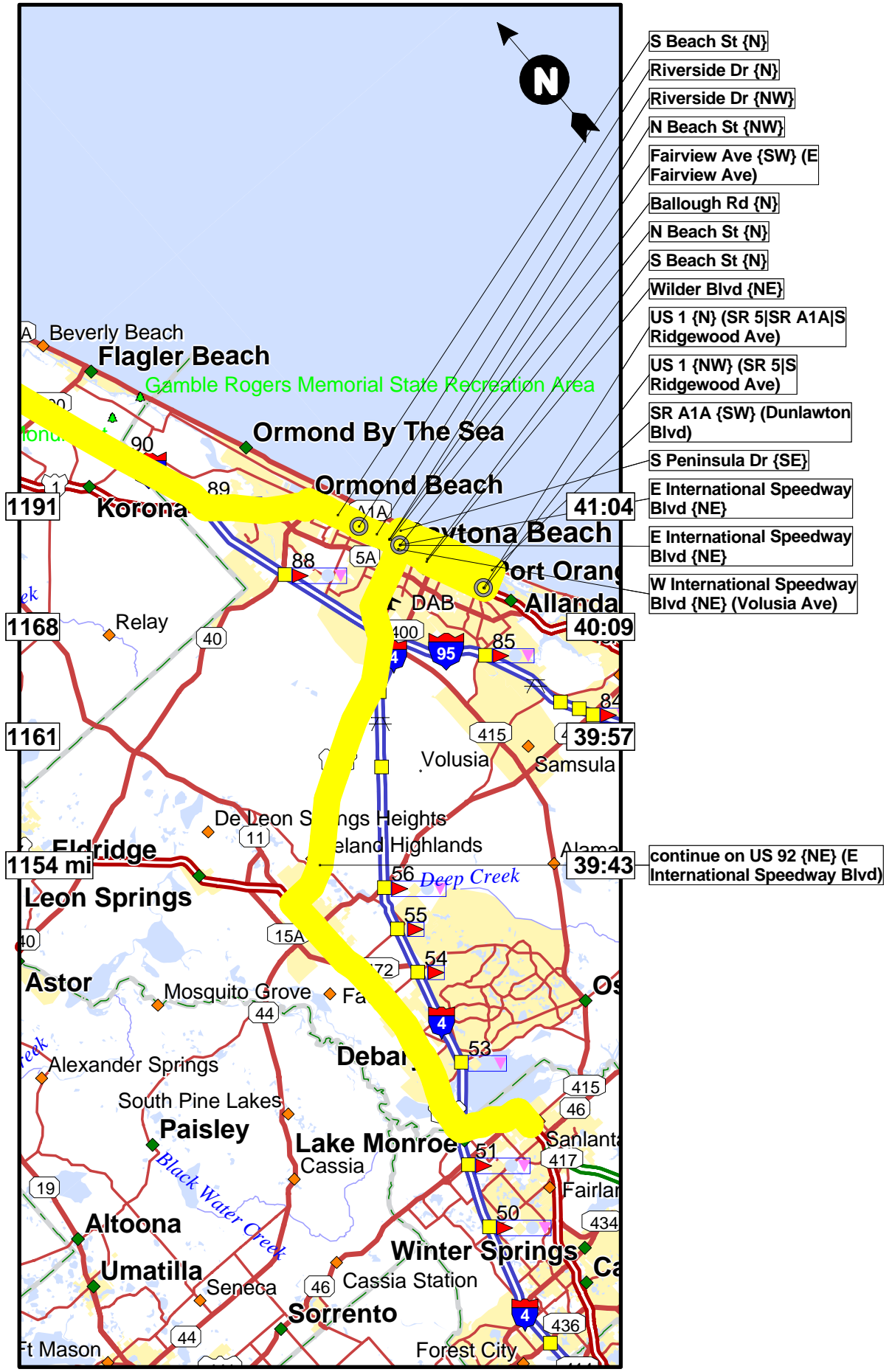
- US 17 {N} (US 17 N|US 92)
- US 17 {N} (US 17 N|US 92)
- CR 580 {E} (E Johnson Ave)
- N 12th St {N}
- Lily Ave {E}
- N 10th St {N}
- US 17 {E} (US 17 W|US 27 Alt|US 92)
- US 27 {N} (US 27 S)
- SR 544 {NE} (1st St N)
- 1st St N {N}
- N Lake Silver Dr NW {E}
- Avenue M NW {E}
- US 17 {N} (6th St NW)
- 6th St NW {N}
- W Central Ave {W}
- W Central Ave {W}
- US 17 {NE} (Eloise St Sw)
- CR 655 {SE} (Recker Hwy)
- CR 655 {SE} (Recker Hwy)
- SR 542 W {E} (CR 542|Old Lakeland Rd)
- CR 542 {E} (E Main St)
- US 92 Bus {E} (E Main St)
- US 92 Bus {SE} (E Main St)
- E Lemon St {E}
- W Lemon St {E}
- Lake Beulah Dr {SE}
- W Main St {E}
- S Central Ave {N}
- Olive St {E}
- S Wabash Ave {S}
- US 92 {E} (E Baker St)
- continue on SR 574 {E} (Dr Martin Luther King Jr Blvd W)

Shortest Route

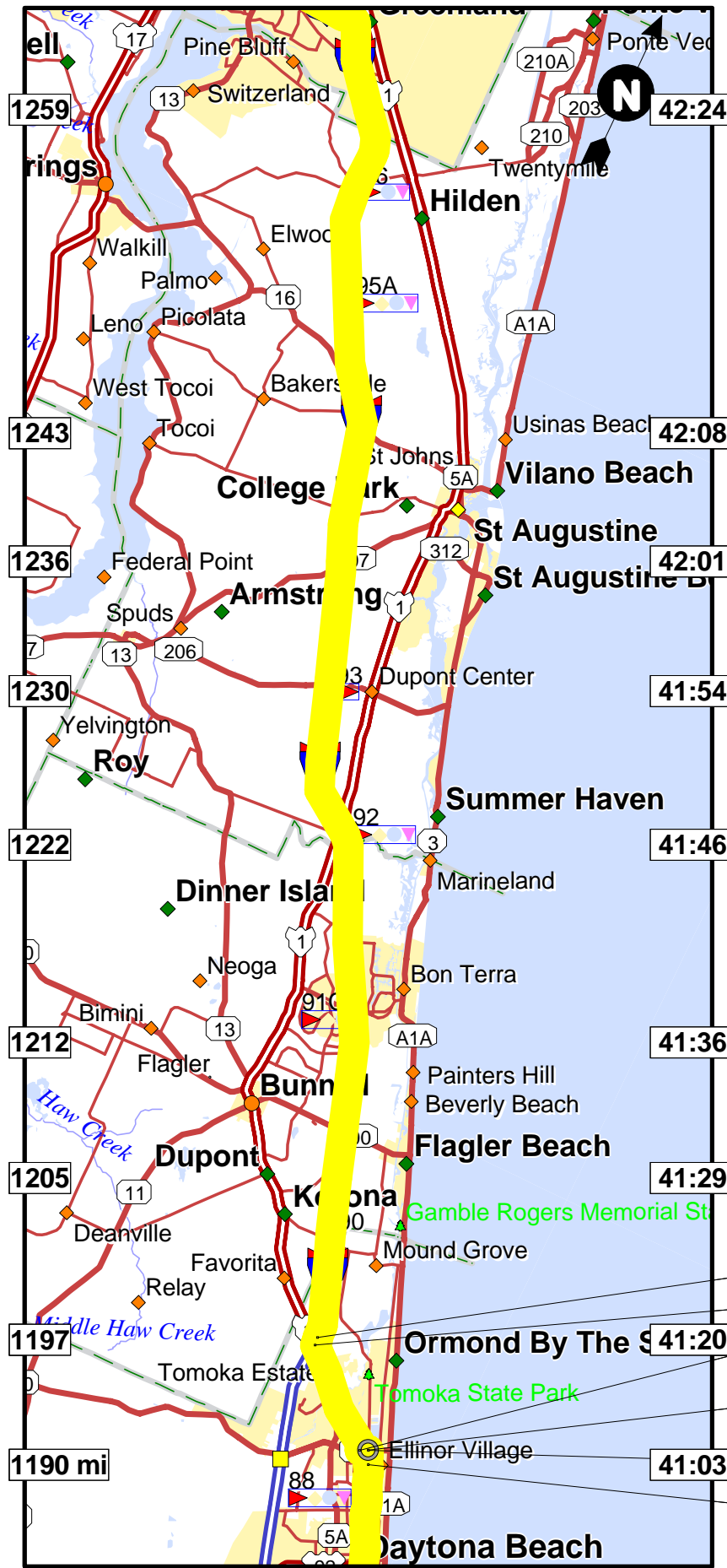


- US 92 {NE} (E International Speedway Blvd)
- US 17 {N} (US 92|N Woodland Blvd)
- US 17 {N} (US 92|W Seminole Blvd)
- US 92 {NW} (W Seminole Blvd)
- US 17 {NW} (US 92|W Seminole Blvd)
- Ramp {NW}
- US 17 {N} (US 92|SR 46|S French Ave)
- US 17 {N} (US 92|S US 17|S Orlando Ave)
- SR 527 {NE} (N Orange Ave)
- N Garland Ave {NE}
- US 17 {E} (US 92|US 441|N Orange Blossom Trl)
- US 17 {N} (US 92|Broadway)
- Ruby Ave (W)
- Ruby Ave (E)
- continue on US 17 {N} (US 17 N|US 92)

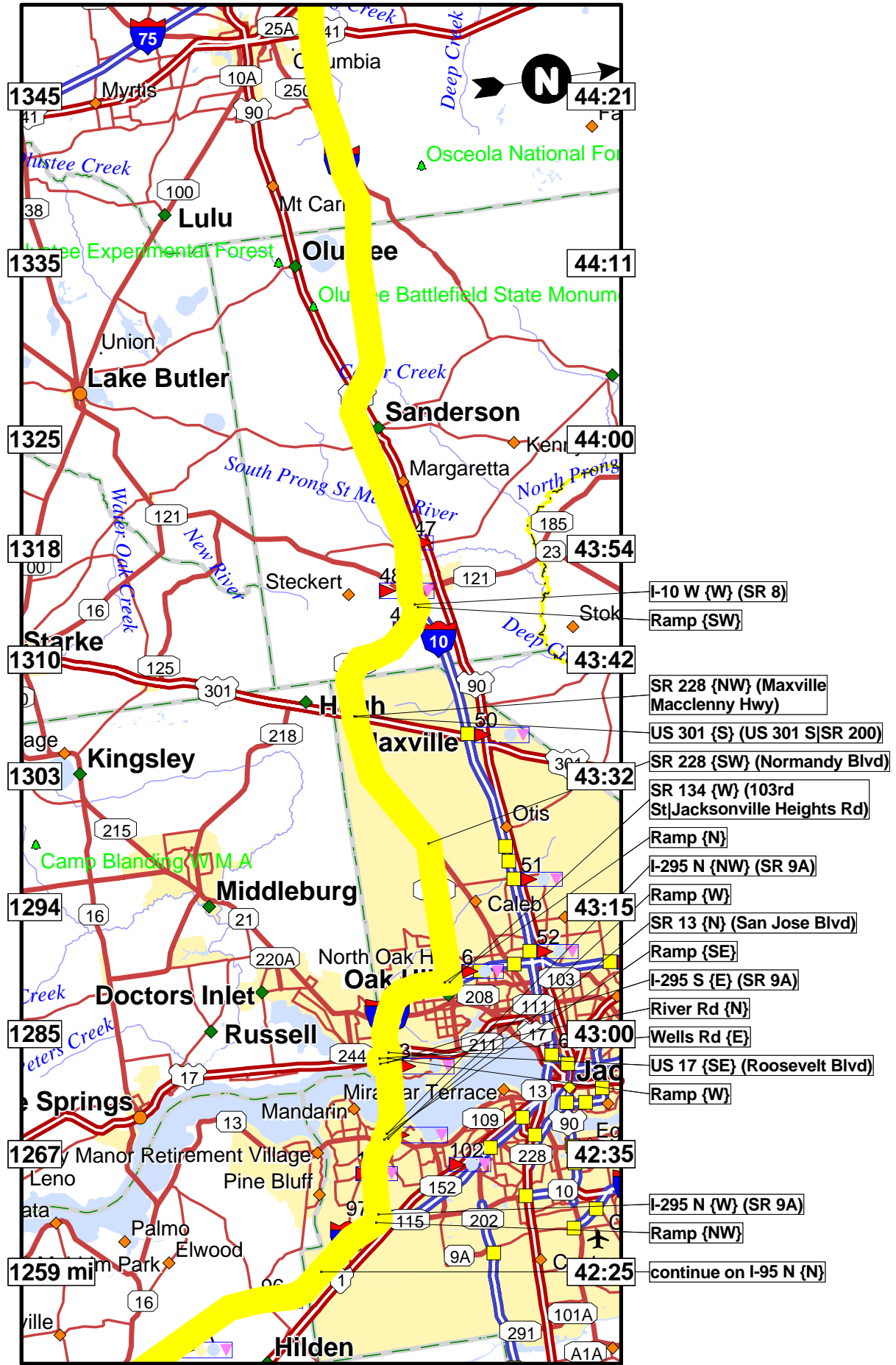
Shortest Route



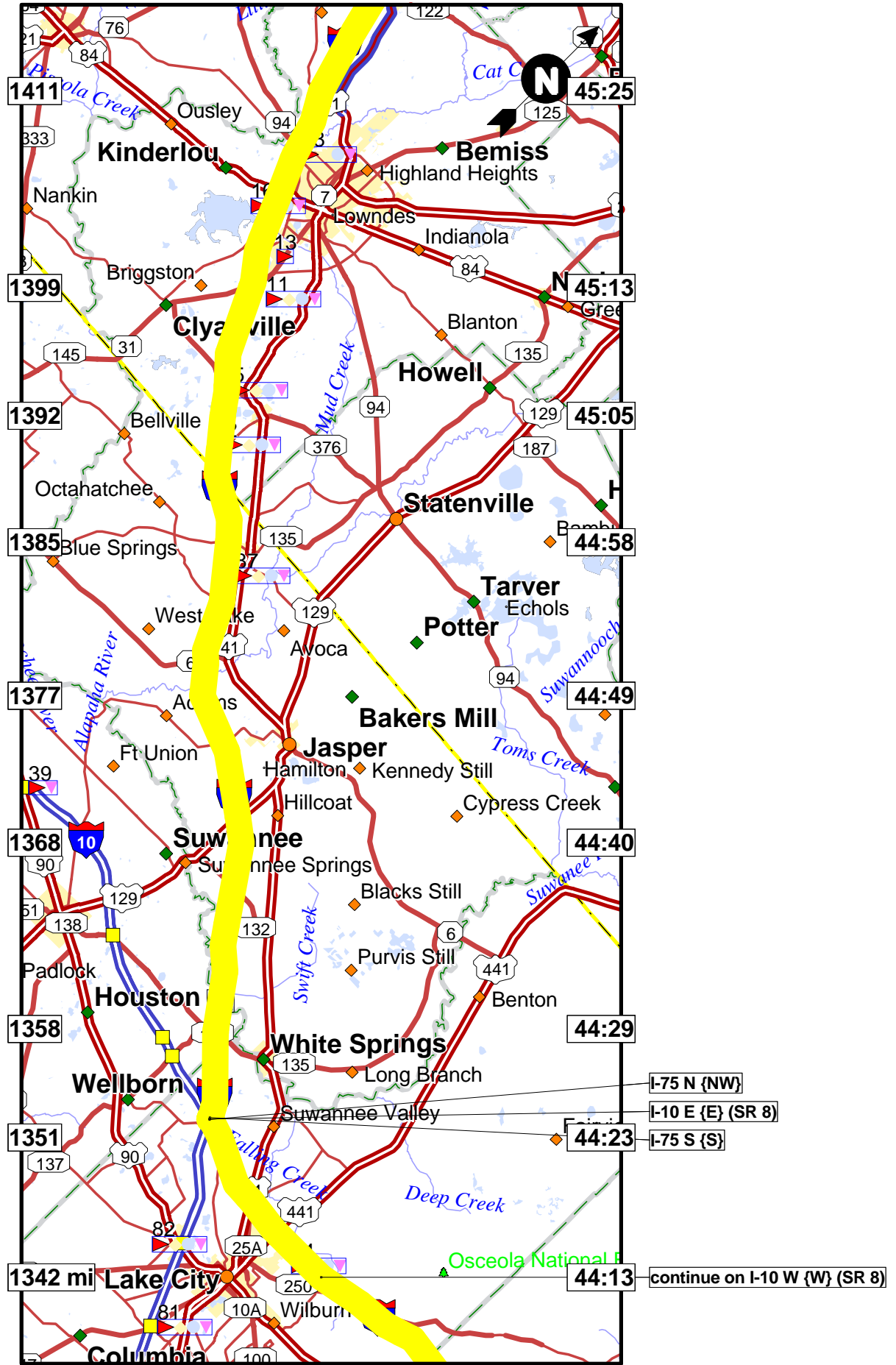
Shortest Route



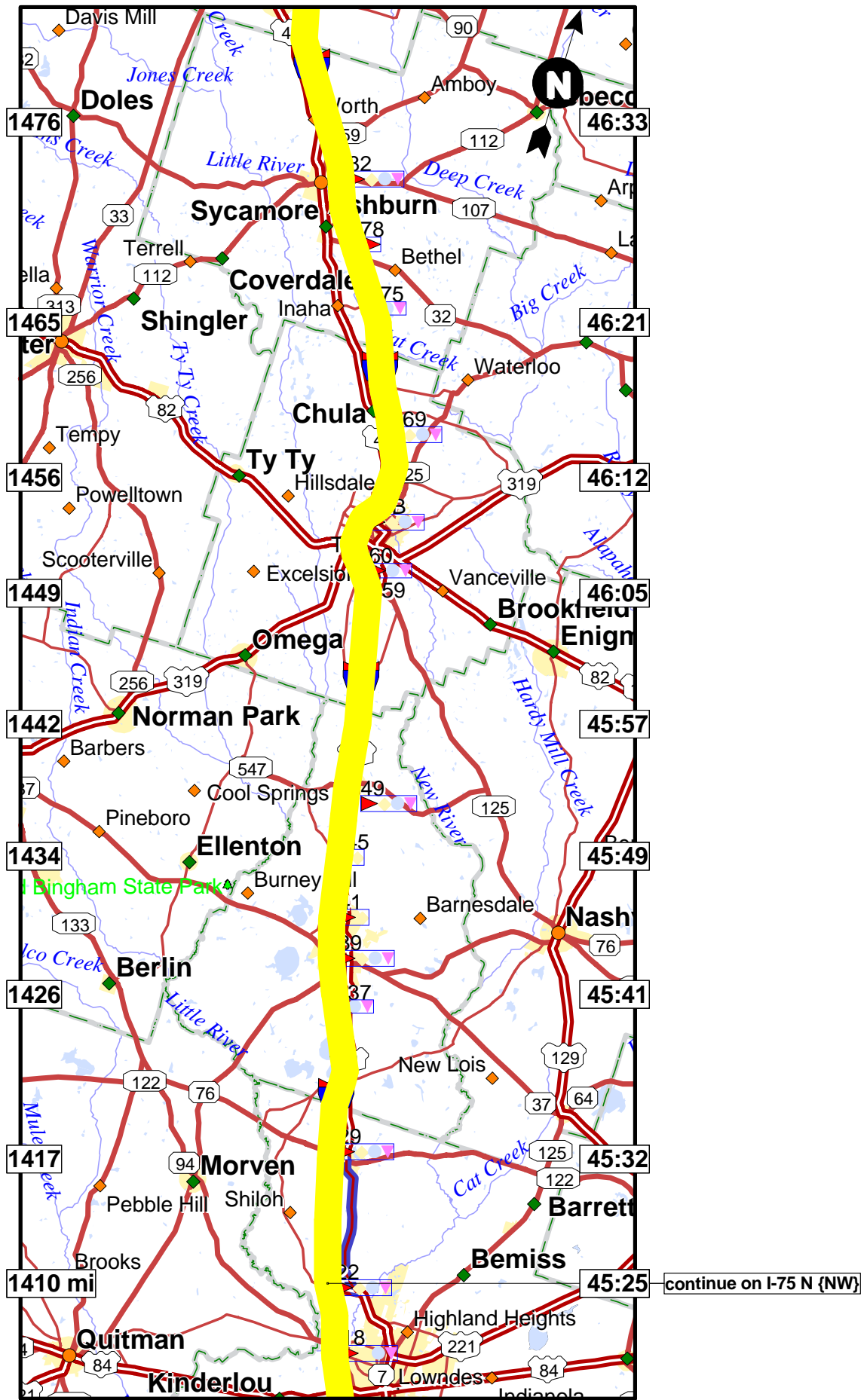
Shortest Route



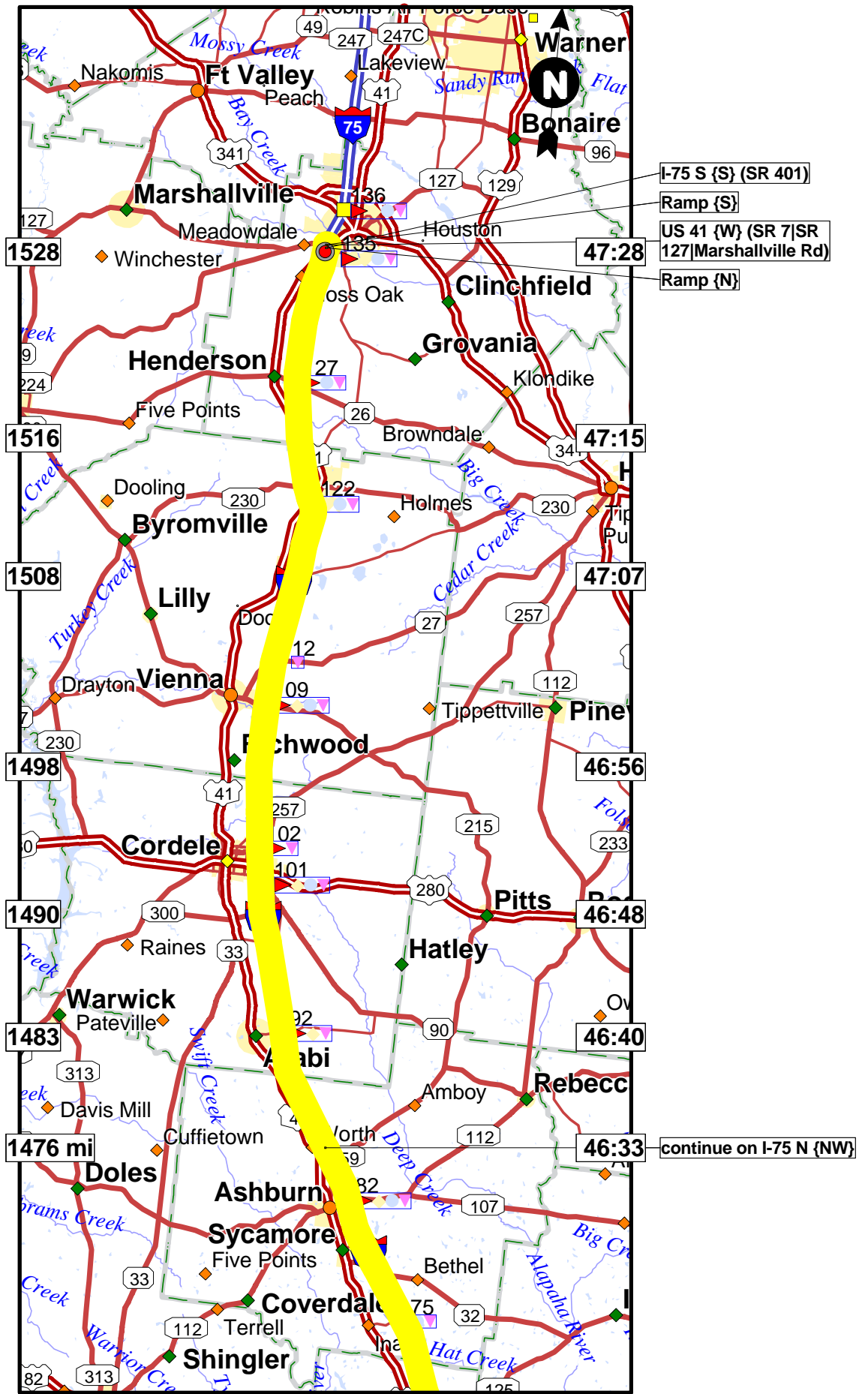
Shortest Route



Shortest Route



Shortest Route



Shortest Route