

	Dist	Turn		Road	Near	Exit	Time	Total
				<START> - Madison, FL				
		Start (SE)	on	SR 14 (N Range St)	Madison FL		0:00	0.0
	0.1	Turn left (SE)	onto	US 90 (SR 10 SR 53 E Base St)	Madison FL		0:00	0.1
	29	Turn right (S)	onto	US 129 (SR 51 CR 136 Ohio Ave S)	Live Oak FL		0:40	29.2
				<STOP> - Live Oak (nr)			0:40	29.2
	0.1	Go straight (S)	onto	US 129 (Ohio Ave S)	Live Oak FL		0:40	29.2
				<STOP> - Branford (nr)			1:14	53.3
	24	Go straight (S)	onto	US 129 (SR 252 Suwannee Ave SW)	Branford FL		1:14	53.3
	0.3	Turn left (E)	onto	US 27 (SR 20)	Branford FL		1:15	53.5
				<STOP> - Ft White, FL			1:32	67.1
	13.6	Turn hard left (NW)	onto	SR 47 (S 1St St)			1:32	67.1
	0.1	Turn right (SE)	onto	US 27 (SR 20)			1:32	67.2
	10.0	Go straight (SE)	onto	SR 20 (Martin Luther King Hwy)			1:48	77.1
				<STOP> - High Springs (nr)			1:48	77.2
	0.1	Turn hard right (NW)	onto	US 27 (SR 20 NW 1st Ave)			1:48	77.2
	0.1	Turn hard right (SE)	onto	SR 20 (Martin Luther King Hwy)	High Springs FL		1:48	77.2
	0.5	Go straight (SE)	onto	US 441 (SR 20 Martin Luther King	High Springs FL		1:49	77.7
	17.8	Go straight (S)	onto	NW 6th St	Paradise FL		2:19	95.4
	3.8	Turn left (E)	onto	SR 20 (SR 24 SR 26 W University	Gainesville FL		2:29	99.1
				<STOP> - Gainesville (nr)			2:30	99.5
	0.4	Go straight (E)	onto	SR 20 (SR 26 E University Ave SE	Gainesville FL		2:30	99.5
	18.9	Turn right (E)	onto	CR 20A (F T McMeekin Hwy)			3:05	118.4
				<STOP> - Edgar (nr)			3:14	123.6
	5.3	Bear right (NE)	onto	CR 20A (F T McMeekin Hwy)			3:14	123.6
	4.0	Turn right (E)	onto	SR 20 (Highway 20)	Interlachen FL		3:22	127.5
	17.3	Turn left (W)	onto	US 17 (SR 20 SR 100 Reid St)	Palatka FL		3:54	144.8
				<STOP> - Palatka (nr)			3:54	144.8
	0.1	Turn hard right (E)	onto	US 17 (S US 17 SR 20 SR 100)			3:54	144.8
	1.7	Turn left (NE)	onto	SR 207	East Palatka FL		3:57	146.4
	25	Turn left (N)	onto	US 1 (SR 5 S Ponce de Leon Blvd	St Augustine FL		4:37	171.0
				<STOP> - St Augustine (nr)			4:40	172.3
	1.3	Turn left (NW)	onto	US 1 (SR 5 N Ponce de Leon Blvd)			4:40	172.3
	34	Go straight (N)	onto	Ramp to I-95 N			5:46	206.0
	0.3	Bear right (NW)	onto	I-95 N		107	5:47	206.3
	0.8	Bear left (NW)	onto	Ramp to US 1 (US 90 SR 5 SR 10 M			5:48	207.0
	0.7	Bear right (N)	onto	US 1 (US 90 SR 5 SR 10 Main St)	Jacksonville FL		5:50	207.6
	0.4	Bear right (NE)	onto	Ramp	Jacksonville FL		5:50	207.9
				<STOP> - Jacksonville (nr)			5:50	208.0
	0.1	Turn back (NE)	onto	Ramp to S Ocean St			5:50	208.0
	0.1	Turn left (NE)	onto	S Ocean St	Jacksonville FL		5:51	208.0
	0.1	Turn left (W)	onto	E Bay St	Jacksonville FL		5:51	208.1
	0.1	Turn left (S)	onto	US 1 (US 90 SR 5 SR 10 S Main St	Jacksonville FL		5:51	208.2
	0.6	Turn left (SE)	onto	Riverplace Blvd	Jacksonville FL		5:52	208.7
	0.4	Turn left (SE)	onto	US 1 (SR 5 Prudential Dr)	Jacksonville FL		5:53	209.1
	34	Bear right (S)	onto	SR 5A (San Marco Ave)			7:00	242.9
				<STOP> - St Augustine (nr)			7:06	245.2
	2.3	Turn left (S)	onto	SR 5A (SR A1A Avenida Menendez)			7:06	245.2
	0.1	Turn left (SE)	onto	SR A1A (Cathedral Pl)			7:06	245.3
	1.5	Turn right (W)	onto	Carver St W			7:10	246.7
	0.1	Turn left (S)	onto	Kenan St			7:10	246.7
				<STOP> - St Augustine Alligator			7:10	246.8
	0.1	Turn back (N)	onto	Kenan St			7:10	246.8
	0.1	Turn right (SE)	onto	Carver St W			7:10	246.8
	0.1	Turn left (NW)	onto	SR A1A (Cathedral Pl)			7:10	246.9
	1.5	Turn left (S)	onto	Avenida Menendez	St Augustine FL		7:14	248.3
	0.1	Turn right (W)	onto	King St			7:14	248.4
	0.9	Turn left (S)	onto	US 1 (SR 5 S Ponce de Leon Blvd)	St Augustine FL		7:16	249.2
	0.8	Turn right (SW)	onto	SR 207	St Augustine FL		7:18	249.9
				<STOP> - Hastings (nr)			7:46	266.8
	17.0	Turn back (E)	onto	SR 207 Church Ave			7:46	266.8
	0.1	Turn right (SE)	onto	SR 13 (Main St Main)			7:46	266.8
	24	Turn right (S)	onto	US 1 S (US 1 SR 5)			8:23	291.2
	0.6	Bear left (SE)	onto	US 1 (US 1 S SR 5 N State St)			8:24	291.8
				<STOP> - Holly Hill (nr)			9:06	313.4
	22	Bear right (SE)	onto	US 1 (SR 5 Ridgewood Ave)			9:06	313.4
				<STOP> - Daytona (nr)			9:12	316.0
	2.7	Turn hard left (S)	onto	US 1 (SR 5 N Ridgewood Ave)	Daytona Beach FL		9:12	316.0
	9.7	Bear left (SE)	onto	N Dixie Fwy (US 1 SR 5 SR A1A)			9:35	325.7
				<STOP> - New Smyrna Beach (nr)			9:46	330.5
	4.8	Go straight (S)	onto	N Dixie Fwy (US 1 SR 5 SR A1A)			9:46	330.5
	0.2	Go straight (SE)	onto	S Dixie Fwy (US 1 S US 1 SR 5 SR	New Smyrna Beach F		9:47	330.7
	1.6	Go straight (S)	onto	US 1 (SR 5 N Ridgewood Ave)			9:50	332.2
				<STOP> - Mims, FL			10:41	358.1
	26	Bear right (SE)	onto	US 1 (SR 5)			10:41	358.1
				<STOP> - Titusville (nr)			10:51	362.4
	4.4	Turn right (S)	onto	US 1 (N US 1 SR 5 N Washington A	Titusville FL		10:51	362.4
	73	Go straight (S)	onto	Commerce Ave	Vero Beach FL		13:30	435.9
	0.2	Turn right (W)	onto	SR 60 (20th Pl)	Vero Beach FL		13:30	436.0

	Dist	Turn		Road	Near	Exit	Time	Total
	in 0.2	Turn left (S)	onto	CR 605 (Old Dixie Hwy)	Vero Beach FL		13:30	436.2
	in 1.0	Go straight (S)	onto	Old Dixie Hwy			13:33	437.1
	in 0.1	Go straight (S)	onto	CR 605 (Old Dixie Hwy)			13:33	437.1
	in 12.1	Go straight (S)	onto	US 1 (N US 1 SR 5 N Federal Hwy	Ft Pierce FL		14:02	449.2
	in 0.5	Turn left (E)	onto	SR A1A (Seaway Dr Avenue F)	Ft Pierce FL		14:03	449.7
	in 0.1	Turn right (S)	onto	N 2nd St	Ft Pierce FL		14:03	449.7
	in 0.6	Turn left (NE)	onto	Orange Ave	Ft Pierce FL		14:05	450.3
	in 0.1	Turn right (S)	onto	S SR 707 (S Indian River Dr)	Ft Pierce FL		14:05	450.4
	in 0.3	Bear left (S)	onto	SR 707 (S SR 707 S Indian River			14:06	450.6
	in 4.7	Turn right (W)	onto	SR 712 (E Midway Rd)			14:15	455.3
	in 0.1	Turn back (E)	onto	<STOP> - Ft Pierce (nr)			14:15	455.3
	in 0.1	Turn right (S)	onto	SR 712 (E Midway Rd)			14:15	455.3
	in 0.1	Turn right (S)	onto	SR 707 (S Indian River Dr)			14:15	455.3
	in 13.8	Turn right (SW)	onto	SR A1A (SE Ocean Blvd)			14:51	469.1
	in 0.9	Turn left (SE)	onto	SE Saint Lucie Blvd			14:53	469.9
	in 0.2	Turn right (S)	onto	St Lucie Blvd			14:53	470.0
	in 0.1	Bear left (SE)	onto	SE Saint Lucie Blvd			14:53	470.1
	in 1.4	Bear left (SE)	onto	SE Old Saint Lucie Blvd			14:57	471.4
	in 0.5	Bear right (SW)	onto	SE Saint Lucie Blvd			14:58	471.9
	in 0.7	Go straight (SW)	onto	St Lucie Blvd (SE Indian St)			15:00	472.5
	in 0.1	Go straight (SW)	onto	SE Indian St			15:00	472.6
	in 0.8	Turn left (SE)	onto	SR A1A (SE Dixie Hwy)	Witham Field Arpt		15:02	473.3
	in 2.3	Go straight (SE)	onto	<STOP> - Salerno, FL			15:08	475.6
	in 7.0	Turn right (SW)	onto	SR A1A (SE Dixie Hwy)	Salerno FL		15:08	475.6
	in 0.5	Turn right (SW)	onto	SR 708 (SE Bridge Rd)	Hobe Sound FL		15:26	482.5
	in 0.5	Turn left (S)	onto	US 1 (SR 5 SE Federal Hwy)	Hobe Sound FL		15:27	482.9
	in 26	Turn left (NW)	onto	Fern St			16:29	508.8
	in 0.1	Turn left (SE)	onto	S Olive Ave			16:29	508.9
	in 0.1	Turn right (E)	onto	Fern St			16:29	508.9
	in 0.2	Turn right (S)	onto	S Flagler Dr			16:30	509.0
	in 0.5	Turn right (E)	onto	SR 704 (Royal Park Brg Royal Par			16:31	509.4
	in 0.8	Turn hard left (NW)	onto	Royal Palm Way			16:33	510.2
	in 0.1	Go straight (W)	onto	<STOP> - Palm Beach (nr)			16:33	510.2
	in 0.5	Go straight (W)	onto	Royal Palm Way			16:33	510.2
	in 0.5	Go straight (W)	onto	SR 704 (Royal Palm Way)			16:35	510.6
	in 0.6	Go straight (W)	onto	Okeechobee Blvd (Lakeview Ave)			16:36	511.2
	in 0.2	Turn left (S)	onto	US 1 (SR 805 S Dixie Hwy)			16:36	511.3
	in 0.2	Turn left (E)	onto	Pembroke Pl			16:36	511.4
	in 0.3	Turn left (S)	onto	US 1 (SR 5 SR 805 S Dixie Hwy)			16:37	511.6
	in 12.4	Turn left (E)	onto	E Woolbright Rd	Briny Breezes FL		17:07	523.9
	in 0.4	Turn right (S)	onto	N Ocean Blvd (Scenic)	Briny Breezes FL		17:08	524.3
	in 3.7	Go straight (S)	onto	S Ocean Blvd (Scenic)	Delray Beach FL		17:17	528.0
	in 5.0	Go straight (S)	onto	N Ocean Blvd (Scenic)			17:30	532.9
	in 0.4	Turn right (W)	onto	SR 800 (NE Spanish River Blvd)	Highland Beach FL		17:31	533.3
	in 0.6	Turn left (S)	onto	US 1 (SR 5 N Federal Hwy)	Highland Beach FL		17:33	533.8
	in 20.0	Turn right (NW)	onto	Se 2Nd St			18:20	553.8
	in 0.1	Turn back (SE)	onto	<STOP> - Ft Lauderdale (nr)			18:20	553.9
	in 0.1	Turn right (S)	onto	Se 2Nd St			18:20	553.9
	in 0.1	Turn right (S)	onto	US 1 (SR 5 S Federal Hwy)	Ft Lauderdale FL		18:21	554.0
	in 3.0	Go straight (S)	onto	Ramp to US 1 (SR 5 SR A1A S Fede	Ft Lauderdale/Holl		18:28	556.9
	in 0.7	Bear right (S)	onto	US 1 (SR 5 SR A1A S Federal Hwy)	Ft Lauderdale/Holl		18:30	557.6
	in 21	Go straight (S)	onto	US 41 (Biscayne Blvd)	Miami FL		19:20	578.6
	in 0.2	Go straight (S)	onto	Biscayne Blvd	Miami FL		19:20	578.7
	in 0.3	Go straight (S)	onto	S Biscayne Blvd	Miami FL		19:21	579.0
	in 0.3	Turn back (N)	onto	<STOP> - Miami (nr)			19:22	579.3
	in 0.3	Bear left (N)	onto	S Biscayne Blvd			19:22	579.3
	in 0.3	Bear left (N)	onto	Biscayne Blvd			19:22	579.5
	in 0.4	Bear left (N)	onto	US 1 (US 41 SR 5 Biscayne Blvd)	Miami FL		19:23	579.8
	in 61	Turn right (NE)	onto	SR 802 (Lake Ave)			21:48	640.6
	in 0.1	Turn right (E)	onto	<STOP> - Lake Worth (nr)			21:48	640.6
	in 0.1	Turn right (E)	onto	SR 802 (Lake Worth Brg)			21:48	640.6
	in 0.6	Turn left (N)	onto	S Ocean Blvd (S County Rd Scenic	Lake Worth FL		21:50	641.2
	in 4.4	Turn right (E)	onto	SR A1A (Southern Blvd Scenic)			22:01	645.5
	in 0.2	Turn left (N)	onto	S Ocean Blvd (Scenic)			22:01	645.6
	in 2.1	Go straight (N)	onto	SR A1A (S Ocean Blvd)	Palm Beach FL		22:07	647.6
	in 0.1	Turn left (W)	onto	Royal Palm Way			22:07	647.7

	Dist	Turn	Road	Near	Exit	Time	Total
			<STOP> - Palm Beach (nr)				
	in 0.3	Bear right (W)	onto Royal Palm Way			22:07	647.9
	in 0.5	Go straight (W)	onto SR 704 (Royal Palm Way)			22:08	648.3
	in 0.7	Go straight (W)	onto Okeechobee Blvd (Lakeview Ave)	West Palm Beach FL		22:10	648.9
	in 0.7	Go straight (W)	onto SR 704 (Okeechobee Blvd)	West Palm Beach FL		22:11	649.5
	in 0.8	Bear right (NW)	onto Ramp to I-95 N	West Palm Beach FL		22:13	650.2
	in 0.4	Go straight (NW)	onto I-95 N	West Palm Beach FL		22:14	650.5
	in 0.9	Bear right (NW)	onto Ramp to I-95 N	West Gate FL	53	22:15	651.3
	in 0.5	Turn right (N)	onto I-95 N			22:16	651.8
	in 29	Go straight (N)	onto Ramp to SR 76 (SW Kanner Hwy)		61	22:49	681.1
	in 0.6	Bear right (N)	onto SR 76 (SW Kanner Hwy)			22:51	681.6
	in 5.9	Turn left (N)	onto US 1 (SR 5 SR 714 SW Federal Hwy)	Stuart FL		23:06	687.5
	in 20	Go straight (N)	onto CR 605 (Old Dixie Hwy)	Ft Pierce FL		23:54	707.5
	in 12.1	Go straight (N)	onto Old Dixie Hwy			24:23	719.5
	in 0.1	Go straight (N)	onto CR 605 (Old Dixie Hwy)			24:23	719.5
	in 1.0	Turn right (E)	onto SR 60 (20th St 20th Pl)	Vero Beach FL		24:25	720.5
	in 0.2	Turn left (N)	onto Commerce Ave	Vero Beach FL		24:26	720.6
	in 0.2	Go straight (N)	onto US 1 (SR 5)	Vero Beach FL		24:26	720.8
			<STOP> - Melbourne (nr)			25:38	754.0
	in 33	Go straight (N)	onto US 1 (SR 5 S Harbor City Blvd)	Melbourne FL		25:38	754.0
	in 0.2	Turn left (W)	onto US 192 (E Strawbridge Ave)	Melbourne FL		25:39	754.1
			<STOP> - St Cloud (nr)			26:48	799.4
	in 45	Bear left (W)	onto US 192 (US 441 13th St)	St Cloud FL		26:48	799.4
	in 1.2	Turn left (NW)	onto Neptune Rd			26:50	800.5
	in 6.7	Turn right (NW)	onto E Drury Ave			27:05	807.2
	in 0.2	Turn left (SW)	onto US 17 (US 92 Broadway)	Kissimmee FL		27:05	807.3
	in 0.4	Turn hard right (E)	onto Ruby Ave			27:06	807.7
			<STOP> - Kissimmee, FL			27:06	807.7
	in 0.1	Turn back (W)	onto Ruby Ave			27:06	807.7
	in 0.1	Turn right (W)	onto US 17 (US 92 Emmett St)			27:06	807.7
			<STOP> - Haines City, FL			27:44	828.8
	in 21	Go straight (S)	onto US 17 (US 17 N US 92)	Haines City FL		27:44	828.8
	in 0.1	Turn right (W)	onto CR 580 (E Johnson Ave)	Haines City FL		27:44	828.8
	in 0.3	Turn left (S)	onto N 12th St	Haines City FL		27:45	829.1
	in 0.2	Turn right (W)	onto Lily Ave			27:45	829.2
	in 0.1	Turn left (S)	onto N 10th St			27:45	829.3
	in 0.4	Turn right (W)	onto US 17 (US 27 Alt US 92 E Hinson	Haines City FL		27:46	829.6
	in 8.2	Go straight (SW)	onto US 92			28:02	837.7
	in 2.6	Go straight (W)	onto E Bridgers Ave	Auburndale FL		28:08	840.3
	in 0.8	Go straight (W)	onto W Bridgers Ave			28:10	841.1
	in 1.5	Go straight (W)	onto US 92 (US 92 W)	Market World Arpt		28:14	842.5
	in 5.6	Turn left (S)	onto Fish Hatchery Rd			28:26	848.1
	in 0.3	Turn right (W)	onto CR 542 (E Main St)			28:27	848.4
	in 2.8	Go straight (W)	onto US 92 Bus (E Main St)	Lakeland FL		28:34	851.1
			<STOP> - Lakeland (nr) 1			28:36	851.6
	in 0.6	Go straight (NW)	onto US 92 Bus (E Main St)			28:36	851.6
	in 0.2	Turn left (W)	onto E Lemon St			28:36	851.8
	in 0.6	Go straight (W)	onto W Lemon St			28:37	852.4
	in 0.7	Bear right (NW)	onto Lake Beulah Dr			28:39	853.0
	in 0.2	Go straight (W)	onto US 92 Bus (George Jenkins Blvd)			28:39	853.1
	in 1.0	Go straight (W)	onto US 92 W (George Jenkins Blvd New			28:42	854.1
	in 0.5	Go straight (W)	onto US 92 (US 92 W New Tampa Hwy)			28:43	854.5
	in 22	Go straight (W)	onto Ramp to I-4 W (US 92)	Vandenberg Arpt FL		29:27	876.4
	in 1.0	Bear right (W)	onto I-4 W (US 92)	Vandenberg Arpt FL		29:29	877.3
	in 0.6	Go straight (W)	onto US 92 (E Hillsborough Ave)	Vandenberg Arpt FL		29:30	877.9
			<STOP> - Tampa (nr) 1			29:43	883.5
	in 5.7	Go straight (W)	onto US 92 (E Hillsborough Ave)			29:43	883.5
	in 3.1	Go straight (W)	onto SR 580 (W Hillsborough Ave)			29:51	886.5
	in 10.0	Go straight (NW)	onto SR 584 (Tampa Rd)	Oldsmar FL		30:16	896.5
	in 2.6	Bear right (W)	onto CR 752 (Tampa Rd)			30:21	899.0
	in 5.1	Turn left (SW)	onto US 19 Alt (Alt 19 S Alt 19)			30:35	904.1
			<STOP> - Dunedin (nr)			30:43	907.8
	in 3.7	Bear right (S)	onto US 19 Alt (Broadway)			30:43	907.8
			<STOP> - Clearwater (nr)			30:52	911.8
	in 4.1	Bear left (S)	onto US 19 Alt (N Fort Harrison Ave)	Clearwater FL		30:52	911.8
	in 3.5	Go straight (S)	onto Clearwater Largo Rd S	Largo FL		31:01	915.3
	in 0.6	Bear left (SE)	onto Clearwater Largo Rd	Largo FL		31:02	915.8
	in 0.2	Bear right (S)	onto Ridge Rd S			31:02	916.0
	in 0.9	Turn left (E)	onto Ulmerton Rd	Largo FL		31:05	916.9

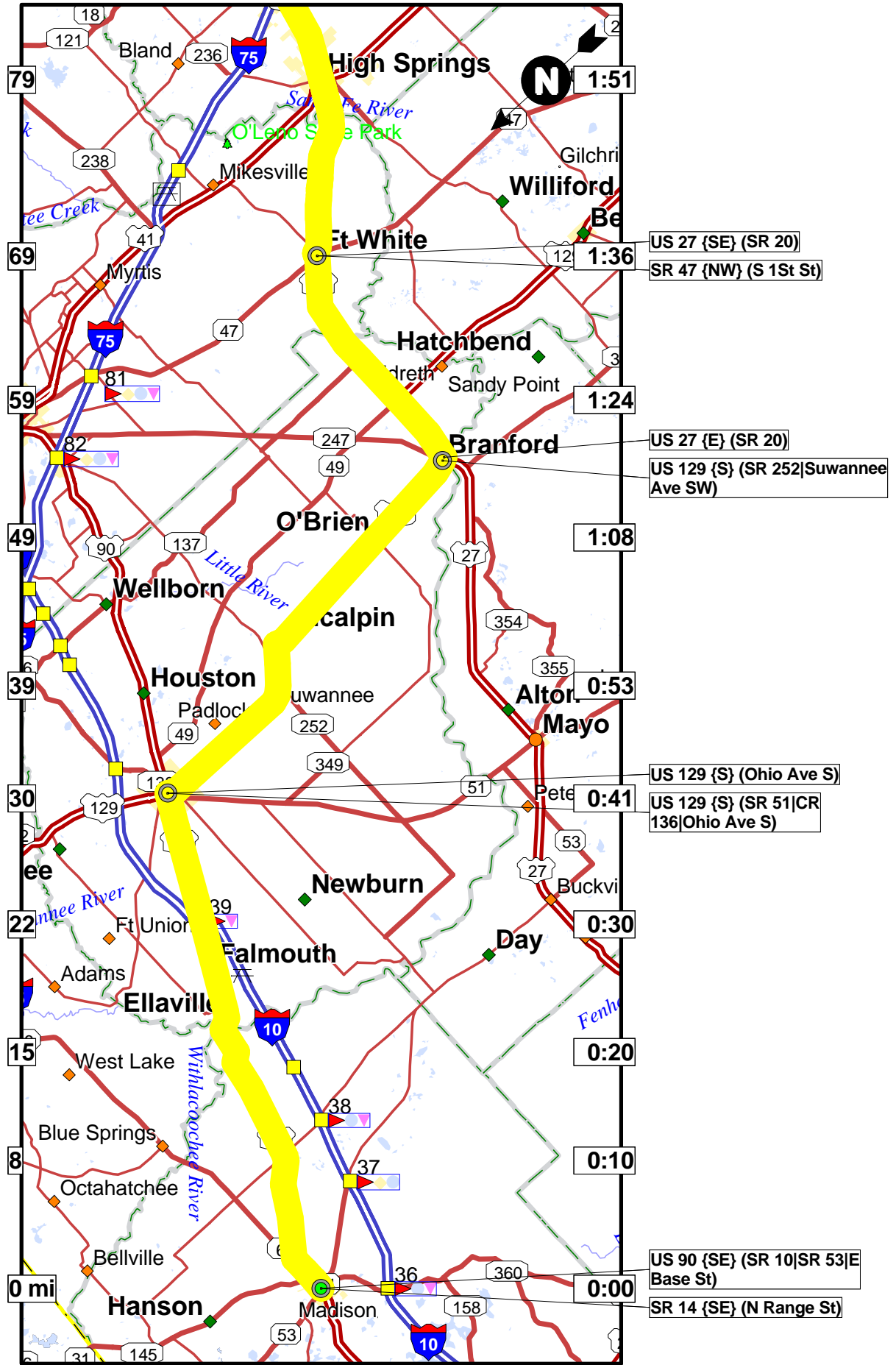
	Dist	Turn		Road	Near	Exit	Time	Total
	in 0.6	Turn right (S)	onto	US 19 Alt (Seminole Blvd)			31:06	917.4
	in 0.4	Turn right (W)	onto	Alaska Ave			31:07	917.7
	in 0.1	Turn right (SE)	onto	US 19 Alt (Seminole Blvd)	Largo FL		31:07	917.8
	in 12.5	Turn right (S)	onto	US 19 (34th St N)	St Petersburg FL		31:37	930.2
	in 0.5	Turn right (W)	onto	Central Ave			31:38	930.7
	in 0.1	Turn back (E)	onto	<STOP> - St Petersburg (nr)			31:38	930.7
	in 0.1	Turn left (N)	onto	Central Ave			31:38	930.7
	in 0.1	Turn left (W)	onto	US 19 (34th St N)			31:38	930.7
	in 0.1	Turn left (W)	onto	1st Ave N	St Petersburg FL		31:38	930.7
	in 2.1	Turn right (N)	onto	58th St N			31:44	932.8
	in 0.7	Turn left (W)	onto	9th Ave N			31:45	933.4
	in 0.2	Turn right (NW)	onto	US 19 Alt (Tyrone Blvd N)			31:46	933.5
	in 9.7	Turn left (W)	onto	SR 688 (Walsingham Rd)			32:09	943.1
	in 0.5	Turn right (N)	onto	113th St (Ridge Rd S)			32:10	943.6
	in 1.1	Go straight (N)	onto	Ridge Rd S	Largo FL		32:13	944.6
	in 0.9	Bear left (NW)	onto	Clearwater Largo Rd			32:15	945.5
	in 0.2	Bear right (N)	onto	Clearwater Largo Rd S	Largo FL		32:15	945.7
	in 0.6	Go straight (N)	onto	US 19 Alt (Clearwater Largo Rd N)	Largo FL		32:17	946.2
	in 10.5	Turn right (E)	onto	CR 752 (Tampa Rd)	Ozona FL		32:42	956.6
	in 5.1	Bear left (SE)	onto	SR 584 (Tampa Rd)			32:56	961.7
	in 2.6	Go straight (E)	onto	SR 580 (Tampa Rd)	Oldsmar FL		33:00	964.2
	in 10.0	Go straight (E)	onto	US 92 (W Hillsborough Ave)			33:26	974.2
	in 2.8	Bear right (E)	onto	<STOP> - Tampa (nr) 2			33:32	976.9
	in 5.6	Go straight (E)	onto	US 92 (W Hillsborough Ave)			33:32	976.9
	in 0.7	Bear right (E)	onto	Ramp to I-4 E (US 92)			33:45	982.4
	in 0.7	Bear right (E)	onto	I-4 E (US 92)	Vandenberg Arpt FL		33:47	983.1
	in 0.5	Go straight (E)	onto	US 92 (E US 92 E Hillsborough Av	Vandenberg Arpt FL		33:48	983.6
	in 13.1	Bear right (SE)	onto	SR 566 (Thonotosassa Rd)			34:12	996.6
	in 0.6	Bear left (E)	onto	SR 574 (W Reynolds St)	Plant City FL		34:14	997.2
	in 0.8	Turn hard left (W)	onto	<STOP> - Plant City (nr)			34:16	997.9
	in 0.1	Turn hard left (E)	onto	SR 574 (E Reynolds St)	Plant City FL		34:16	997.9
	in 7.7	Turn right (S)	onto	US 92 (E Baker St)	Plant City FL		34:16	998.0
	in 0.3	Turn left (E)	onto	S Wabash Ave			34:33	1005.6
	in 0.3	Turn left (E)	onto	Olive St			34:33	1005.9
	in 1.1	Turn left (N)	onto	S Central Ave	Lakeland FL		34:36	1006.9
	in 0.2	Turn right (E)	onto	W Main St			34:36	1007.0
	in 0.3	Bear right (SE)	onto	Lake Beulah Dr	Lakeland FL		34:37	1007.3
	in 0.2	Bear left (E)	onto	W Lemon St			34:37	1007.4
	in 0.7	Bear right (E)	onto	E Lemon St	Lakeland FL		34:39	1008.0
	in 0.6	Turn right (E)	onto	US 92 Bus (E Main St)	Lakeland FL		34:41	1008.6
	in 0.3	Go straight (W)	onto	<STOP> - Lakeland (nr) 2			34:41	1008.9
	in 0.3	Turn left (W)	onto	US 92 Bus (E Main St)			34:41	1008.9
	in 0.6	Go straight (W)	onto	E Lemon St			34:42	1009.1
	in 0.7	Bear right (NW)	onto	W Lemon St			34:43	1009.7
	in 0.2	Go straight (W)	onto	Lake Beulah Dr			34:45	1010.3
	in 1.0	Go straight (W)	onto	US 92 Bus (George Jenkins Blvd)			34:45	1010.4
	in 0.5	Go straight (W)	onto	US 92 W (George Jenkins Blvd New			34:47	1011.4
	in 7.7	Bear left (W)	onto	US 92 (US 92 W New Tampa Hwy)			34:49	1011.9
	in 12.2	Turn left (SW)	onto	SR 574 (E Reynolds St)	Plant City FL		35:06	1019.6
	in 0.4	Bear right (SW)	onto	CR 574 (Broadway Ave E)	Mango FL		35:33	1031.7
	in 0.4	Bear right (W)	onto	Broadway Ave E			35:33	1032.0
	in 3.0	Go straight (W)	onto	CR 574 (Broadway Ave E Broadway			35:34	1032.4
	in 0.5	Bear right (W)	onto	E Broadway Ave (E 7th Ave)			35:43	1035.4
	in 0.2	Go straight (W)	onto	E 7th Ave			35:44	1035.9
	in 2.1	Turn left (S)	onto	E Broadway Ave (E 7th Ave)			35:44	1036.0
	in 5.0	Turn left (SE)	onto	US 41 (N 50th St)			35:50	1038.0
	in 2.2	Turn left (S)	onto	Old 41A Hwy			35:58	1043.0
	in 17.4	Turn right (SW)	onto	US 41 (SR 45)	Gibsonton FL		36:03	1045.2
	in 0.9	Turn hard right (SW)	onto	Old US Hwy 41			36:32	1062.6
	in 7.2	Turn right (S)	onto	US 41 (US 41 N SR 45 Tamiami Trl			36:34	1063.4
	in 2.8	Bear right (S)	onto	Bayshore Rd			36:47	1070.5
	in 0.6	Bear right (SW)	onto	US 41 (US 41 N SR 45 Bayshore Rd			36:55	1073.3
	in 0.5	Bear left (S)	onto	Ramp to US 19			36:56	1073.9
	in 0.5	Bear left (S)	onto	US 19			36:58	1074.4

	Dist	Turn		Road	Near	Exit	Time	Total
	in 0.5	Bear right (SW)	onto	US 41 Byp (Tamiami Trl)			36:59	1074.8
	in 1.4	Go straight (S)	onto	US 41 Bus (8Th Ave W)			37:02	1076.2
	in 2.2	Go straight (S)	onto	9Th St W			37:07	1078.4
	in 0.3	Turn right (W)	onto	SR 64 (Manatee Ave W)			37:08	1078.6
	in 0.3	Turn left (S)	onto	14Th St W			37:08	1078.9
	in 0.3	Bear left (S)	onto	US 41 Bus (14Th St W)			37:09	1079.1
	in 2.2	Go straight (S)	onto	US 41 (SR 45 14Th St W)			37:14	1081.3
				<STOP> - Sarasota (nr)			37:35	1090.4
	in 9.2	Turn back (N)	onto	US 41 (SR 45 N Tamiami Trl)	Sarasota FL		37:35	1090.4
	in 9.1	Go straight (N)	onto	US 41 Bus (14Th St W)			37:57	1099.4
	in 2.1	Go straight (N)	onto	14Th St W			38:01	1101.5
	in 0.2	Turn right (E)	onto	SR 64 (Manatee Ave W)			38:02	1101.7
	in 0.3	Turn left (N)	onto	9Th St W			38:03	1101.9
				<STOP> - Bradenton (nr)			38:04	1102.2
	in 0.3	Go straight (N)	onto	9Th St W			38:04	1102.2
	in 0.1	Go straight (N)	onto	US 41 Bus (9Th St W)			38:04	1102.2
				<STOP> - Palmetto (nr)			38:07	1103.7
	in 1.6	Turn right (N)	onto	US 41 Bus (8Th Ave W)			38:07	1103.7
	in 0.6	Go straight (N)	onto	US 41 Byp (Bayshore Rd)			38:08	1104.2
	in 1.4	Turn hard right (S)	onto	US 19 (US 41 N Bayshore Rd)			38:11	1105.5
	in 0.2	Turn hard left (N)	onto	US 41 (US 41 N SR 45 Bayshore Rd)			38:11	1105.6
	in 1.6	Turn left (N)	onto	Bayshore Rd			38:15	1107.1
	in 2.9	Turn left (NE)	onto	US 41 (US 41 N SR 45 Tamiami Trl)			38:23	1110.0
	in 7.2	Turn hard left (NE)	onto	Old US Hwy 41			38:36	1117.1
	in 1.0	Turn left (N)	onto	US 41 (US 41 S SR 45 Tamiami Trl)			38:38	1118.1
				<STOP> - Alafira River			39:03	1132.7
	in 14.7	Go straight (N)	onto	US 41 (US 41 S SR 45 Tamiami Trl)			39:03	1132.7
	in 0.9	Turn right (N)	onto	Old 41A Hwy			39:05	1133.6
	in 2.2	Turn right (N)	onto	US 41 (SR 45 S 50th St)	Gibsonton FL		39:10	1135.7
	in 4.8	Turn right (E)	onto	E Broadway Ave (E 7th Ave)			39:19	1140.5
	in 2.7	Go straight (E)	onto	CR 574 (E Broadway Ave E 7th Ave)			39:26	1143.1
	in 3.0	Bear left (NE)	onto	Broadway Ave E			39:35	1146.1
	in 0.4	Bear left (NE)	onto	CR 574 (Broadway Ave E)			39:36	1146.5
	in 0.4	Turn right (E)	onto	SR 574 (Dr Martin Luther King Jr)	Mango FL		39:36	1146.8
	in 12.2	Bear right (E)	onto	US 92 (E Baker St)	Plant City FL		40:03	1158.9
	in 7.7	Turn right (S)	onto	S Wabash Ave			40:20	1166.6
	in 0.3	Turn left (E)	onto	Olive St			40:21	1166.8
	in 1.1	Turn left (N)	onto	S Central Ave	Lakeland FL		40:24	1167.9
	in 0.2	Turn right (E)	onto	W Main St			40:24	1168.0
	in 0.3	Bear right (SE)	onto	Lake Beulah Dr	Lakeland FL		40:25	1168.3
	in 0.2	Bear left (E)	onto	W Lemon St			40:25	1168.4
	in 0.7	Bear right (E)	onto	E Lemon St	Lakeland FL		40:27	1169.0
	in 0.6	Turn right (SE)	onto	US 92 Bus (E Main St)			40:28	1169.6
				<STOP> - Lakeland (nr) 3			40:28	1169.7
	in 0.2	Bear left (E)	onto	US 92 Bus (E Main St)	Lakeland FL		40:28	1169.7
	in 0.6	Go straight (E)	onto	CR 542 (E Main St)	Lakeland FL		40:30	1170.3
	in 2.8	Turn left (N)	onto	Fish Hatchery Rd			40:38	1173.1
	in 0.3	Turn right (E)	onto	US 92 (US 92 E)			40:38	1173.3
	in 5.6	Go straight (E)	onto	W Bridgers Ave	Market World Arpt		40:50	1178.9
	in 1.5	Go straight (E)	onto	E Bridgers Ave			40:54	1180.3
	in 0.8	Go straight (NE)	onto	US 92 (E Bridges Ave)	Auburndale FL		40:56	1181.1
	in 2.6	Go straight (E)	onto	US 17 (US 92)			41:03	1183.7
	in 8.2	Turn left (N)	onto	N 10th St	Haines City FL		41:18	1191.8
	in 0.4	Turn right (E)	onto	Lily Ave			41:19	1192.1
	in 0.1	Turn left (N)	onto	N 12th St			41:19	1192.2
	in 0.2	Turn right (E)	onto	CR 580 (E Johnson Ave)	Haines City FL		41:19	1192.4
	in 0.3	Turn left (N)	onto	US 17 (US 17 N US 92)	Haines City FL		41:20	1192.6
				<STOP> - Haines City, FL			41:20	1192.6
	in 0.1	Turn back (S)	onto	US 17 (US 17 N US 92)	Haines City FL		41:20	1192.6
	in 0.1	Turn right (W)	onto	CR 580 (E Johnson Ave)	Haines City FL		41:20	1192.6
	in 0.3	Turn left (S)	onto	N 12th St	Haines City FL		41:21	1192.8
	in 0.2	Turn right (W)	onto	Lily Ave			41:21	1193.0
	in 0.1	Turn left (S)	onto	N 10th St			41:21	1193.1
	in 0.4	Turn right (W)	onto	US 17 (US 27 Alt US 92 E Hinson	Haines City FL		41:22	1193.4
	in 1.3	Turn left (S)	onto	US 27			41:25	1194.7
	in 1.9	Turn right (SW)	onto	SR 544 (E Lucerne Park Rd)			41:30	1196.5

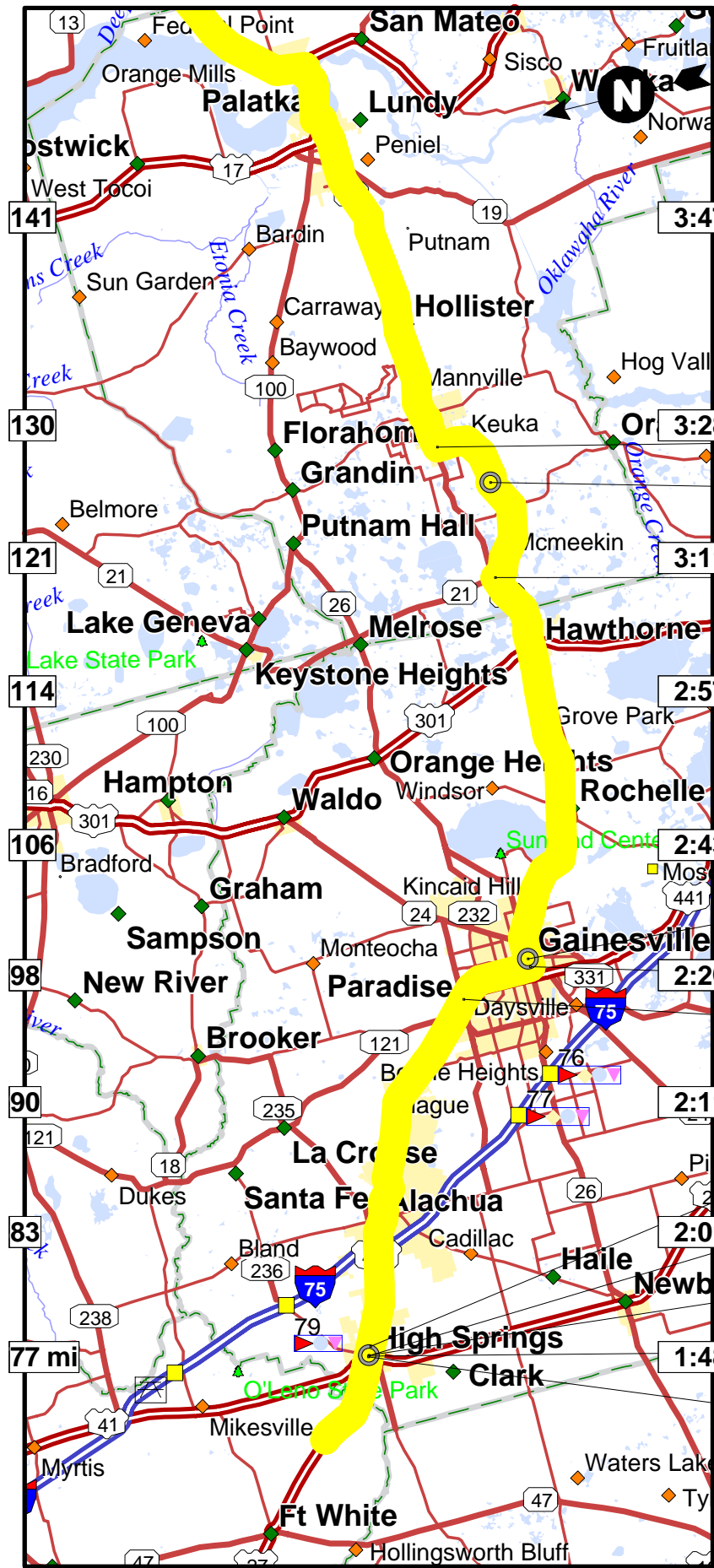
	Dist	Turn		Road	Near	Exit	Time	Total
	in 6.3	Go straight (S)	onto	1st St N			41:41	1202.7
	in 0.7	Turn right (W)	onto	N Lake Silver Dr NW	Winter Haven FL		41:43	1203.4
	in 0.3	Bear left (W)	onto	Avenue M NW			41:44	1203.7
	in 0.2	Turn left (S)	onto	US 17 (6th St NW)	Winter Haven FL		41:44	1203.8
	in 0.3	Go straight (S)	onto	6th St NW	Winter Haven FL		41:45	1204.1
	in 0.6	Turn left (E)	onto	W Central Ave			41:46	1204.6
	in 0.1	Turn hard left (W)	onto	<STOP> - Winter Haven (nr) W Central Ave			41:46	1204.7
	in 0.4	Turn left (SW)	onto	S Lake Howard Dr			41:47	1205.0
	in 0.9	Turn left (S)	onto	15Th St Sw			41:50	1205.8
	in 0.4	Turn right (SW)	onto	N Lake Shipp Dr Sw			41:51	1206.2
	in 0.5	Turn right (W)	onto	Avenue Q Sw			41:52	1206.6
	in 0.2	Turn left (S)	onto	CR 655 (Recker Hwy 20Th St Sw)			41:52	1206.8
	in 3.4	Turn hard right (SE)	onto	CR 542 (Avenue G Nw)			42:01	1210.1
	in 0.5	Turn left (W)	onto	SR 542 W (CR 542 Old Lakeland Rd	Inwood FL		42:02	1210.6
	in 2.1	Go straight (W)	onto	CR 542 (K Ville Ave)			42:05	1212.6
	in 8.1	Go straight (W)	onto	US 92 Bus (E Main St)	Lakeland FL		42:25	1220.6
	in 0.6	Bear right (NW)	onto	<STOP> - Lkeland (nr) 4 US 92 Bus (E Main St)			42:26	1221.2
	in 0.1	Turn left (W)	onto	E Lemon St	Lakeland FL		42:26	1221.3
	in 0.6	Bear left (W)	onto	W Lemon St	Lakeland FL		42:28	1221.9
	in 0.7	Bear right (NW)	onto	Lake Beulah Dr			42:30	1222.5
	in 0.2	Bear left (W)	onto	W Main St	Lakeland FL		42:30	1222.6
	in 0.3	Turn left (S)	onto	S Central Ave			42:31	1222.9
	in 0.2	Turn right (W)	onto	Olive St	Lakeland FL		42:31	1223.0
	in 1.1	Turn right (N)	onto	S Wabash Ave			42:34	1224.0
	in 0.3	Turn left (W)	onto	US 92 (US 92 W New Tampa Hwy)			42:34	1224.2
	in 22	Go straight (W)	onto	Ramp to I-4 W (US 92)	Vandenberg Arpt FL		43:19	1246.1
	in 1.0	Bear right (W)	onto	I-4 W (US 92)	Vandenberg Arpt FL		43:21	1247.0
	in 0.6	Go straight (W)	onto	US 92 (E Hillsborough Ave)	Vandenberg Arpt FL		43:22	1247.6
	in 5.7	Turn back (E)	onto	<STOP> - Tampa (nr) 3 US 92 (E Hillsborough Ave)			43:35	1253.3
	in 5.3	Go straight (E)	onto	US 92 (E Hillsborough Ave)			43:35	1253.3
	in 0.7	Go straight (E)	onto	Ramp to I-4 E (US 92)			43:48	1258.5
	in 0.7	Bear right (E)	onto	I-4 E (US 92)	Vandenberg Arpt FL		43:49	1259.1
	in 0.5	Go straight (E)	onto	US 92 (E US 92 E Hillsborough Av	Vandenberg Arpt FL		43:50	1259.6
	in 23	Turn right (S)	onto	S Wabash Ave			44:36	1282.2
	in 0.3	Turn left (E)	onto	Olive St			44:36	1282.4
	in 1.1	Turn left (N)	onto	S Central Ave	Lakeland FL		44:39	1283.5
	in 0.2	Turn right (E)	onto	W Main St			44:39	1283.6
	in 0.3	Bear right (SE)	onto	Lake Beulah Dr	Lakeland FL		44:40	1283.9
	in 0.2	Bear left (E)	onto	W Lemon St			44:41	1284.0
	in 0.7	Bear right (E)	onto	E Lemon St	Lakeland FL		44:42	1284.6
	in 0.6	Turn right (E)	onto	US 92 Bus (E Main St)			44:44	1285.2
	in 0.1	Bear left (E)	onto	<STOP> - Lkeland (nr) 5 US 92 Bus (E Main St)	Lakeland FL		44:44	1285.2
	in 0.6	Go straight (E)	onto	US 92 Bus (E Main St)	Lakeland FL		44:44	1285.2
	in 2.8	Turn left (N)	onto	CR 542 (E Main St)	Lakeland FL		44:45	1285.7
	in 0.3	Turn right (E)	onto	Fish Hatchery Rd			44:53	1288.5
	in 0.3	Turn right (E)	onto	US 92 (US 92 E)			44:53	1288.8
	in 5.6	Go straight (E)	onto	W Bridgers Ave	Market World Arpt		45:06	1294.3
	in 1.5	Go straight (E)	onto	E Bridgers Ave			45:09	1295.7
	in 0.8	Go straight (NE)	onto	US 92 (E Bridges Ave)	Auburndale FL		45:12	1296.5
	in 2.6	Go straight (E)	onto	US 17 (US 92)			45:18	1299.1
	in 8.2	Turn left (N)	onto	N 10th St	Haines City FL		45:33	1307.2
	in 0.4	Turn right (E)	onto	Lily Ave			45:34	1307.5
	in 0.1	Turn left (N)	onto	N 12th St			45:34	1307.6
	in 0.2	Turn right (E)	onto	CR 580 (E Johnson Ave)	Haines City FL		45:35	1307.8
	in 0.3	Turn right (SE)	onto	US 17 (US 17 N US 92)			45:35	1308.0
	in 0.1	Turn back (NW)	onto	<STOP> - Haines City (nr) 3 US 17 (US 17 N US 92)			45:35	1308.0
	in 0.1	Turn left (W)	onto	US 17 (US 17 N US 92)			45:35	1308.0
	in 0.3	Turn left (S)	onto	CR 580 (E Johnson Ave)	Haines City FL		45:35	1308.0
	in 0.3	Turn left (S)	onto	N 12th St	Haines City FL		45:36	1308.3
	in 0.2	Turn right (W)	onto	Lily Ave			45:36	1308.4
	in 0.1	Turn left (S)	onto	N 10th St			45:37	1308.5
	in 0.4	Turn right (W)	onto	US 17 (US 27 Alt US 92 E Hinson	Haines City FL		45:37	1308.8
	in 6.6	Turn back (E)	onto	<STOP> - Lake Alfred (nr) US 17 (US 92 E Alfred Dr)			45:49	1315.4

	Dist	Turn		Road	Near	Exit	Time	Total
	in 6.6	Turn left (N)	onto	N 10th St	Haines City FL		46:01	1322.0
	in 0.4	Turn right (E)	onto	Lily Ave			46:02	1322.3
	in 0.1	Turn left (N)	onto	N 12th St			46:02	1322.4
	in 0.2	Turn right (E)	onto	CR 580 (E Johnson Ave)	Haines City FL		46:03	1322.6
	in 0.3	Turn left (N)	onto	US 17 (US 17 N US 92)			46:03	1322.8
🚦				<STOP> - Haines City (nr) 3			46:03	1322.8
	in 0.1	Go straight (N)	onto	US 17 (US 17 N US 92)	Haines City FL		46:03	1322.8
	in 21	Turn left (E)	onto	Ruby Ave			46:41	1343.9
🚦				<STOP> - Kissimmee, FL			46:41	1343.9
	in 0.1	Turn back (W)	onto	Ruby Ave			46:41	1343.9
	in 0.1	Turn hard left (N)	onto	US 17 (US 92 Broadway)			46:41	1343.9
🚦				<STOP> - Orlando (nr)			47:24	1362.1
	in 18.2	Turn right (E)	onto	US 17 (US 92 US 441 N Orange Blo			47:24	1362.1
	in 1.0	Turn left (NE)	onto	N Garland Ave			47:26	1363.1
	in 0.5	Bear left (NE)	onto	SR 527 (N Orange Ave)			47:28	1363.5
	in 2.3	Turn left (N)	onto	US 17 (US 92 S US 17 S Orlando A			47:33	1365.8
🚦				<STOP> - Sanford, FL			48:13	1382.4
	in 16.6	Go straight (N)	onto	US 17 (US 92 SR 46 S French Ave)	Sanford FL		48:13	1382.4
	in 1.0	Turn left (NW)	onto	Ramp to US 17 (US 92 W Seminole	Sanford FL		48:15	1383.3
	in 0.2	Bear left (NW)	onto	US 17 (US 92 W Seminole Blvd)	Sanford FL		48:16	1383.5
	in 3.1	Go straight (NW)	onto	US 92 (W Seminole Blvd)			48:23	1386.5
	in 0.1	Go straight (N)	onto	US 17 (US 92 W Seminole Blvd)	Lake Monroe FL		48:23	1386.6
🚦				<STOP> - DeLand, FL			48:54	1400.6
	in 14.1	Turn left (N)	onto	US 17 (US 92 N Woodland Blvd)			48:54	1400.6
	in 0.1	Turn right (NE)	onto	US 92 (E International Speedway			48:54	1400.6
🚦				<STOP> - Daytona Beach, FL			49:33	1421.4
	in 21	Bear left (NE)	onto	US 92 W International Speedway B			49:33	1421.4
	in 0.1	Turn left (NW)	onto	US 1 (SR 5 N Ridgewood Ave)			49:33	1421.4
🚦				<STOP> - Holly Hill (nr) 2			49:39	1424.0
	in 2.7	Go straight (SE)	onto	US 1 (SR 5 Ridgewood Ave)			49:39	1424.0
	in 2.6	Turn right (SW)	onto	US 92 (W International Speedway			49:45	1426.5
🚦				<STOP> - Daytona Beach, FL			49:45	1426.6
	in 0.1	Turn back (NE)	onto	US 92 W International Speedway B			49:45	1426.6
	in 0.1	Bear right (NE)	onto	W International Speedway Blvd (V			49:45	1426.6
	in 0.3	Go straight (NE)	onto	E International Speedway Blvd			49:46	1426.9
	in 0.9	Turn right (SE)	onto	S Peninsula Dr			49:48	1427.8
	in 5.8	Turn right (SW)	onto	SR A1A (Dunlawton Blvd)			50:03	1433.5
	in 1.2	Turn right (NW)	onto	US 1 (SR 5 S Ridgewood Ave)			50:05	1434.6
🚦				<STOP> - Port Orange (nr)			50:06	1434.8
	in 0.2	Turn back (N)	onto	US 1 (SR 5 SR A1A S Ridgewood Av	Allandale FL		50:06	1434.8
🚦				<STOP> - Holly Hill (nr) 3			50:24	1442.4
	in 7.7	Bear right (N)	onto	US 1 (SR 5 Ridgewood Ave)			50:24	1442.4
	in 0.2	Turn right (NE)	onto	10Th St			50:24	1442.5
	in 0.3	Turn left (NW)	onto	Riverside Dr			50:25	1442.8
	in 1.7	Turn left (N)	onto	S Beach St			50:30	1444.4
	in 1.9	Turn left (W)	onto	SR 40 (W SR 40 W Granada Blvd)			50:35	1446.3
🚦				<STOP> - Ormond Beach, FL			50:35	1446.5
	in 0.2	Turn back (E)	onto	SR 40 (W SR 40 W Granada Blvd)			50:35	1446.5
	in 0.2	Turn right (S)	onto	S Beach St			50:35	1446.7
	in 1.9	Turn right (S)	onto	Riverside Dr			50:40	1448.5
	in 1.5	Turn right (SW)	onto	10Th St			50:44	1449.9
	in 0.3	Turn left (S)	onto	US 1 (SR 5 Ridgewood Ave)			50:45	1450.2
🚦				<STOP> - Holly Hill (nr)4			50:46	1450.3
	in 0.2	Turn hard right (NW)	onto	US 1 (SR 5 Ridgewood Ave)	Holly Hill FL		50:46	1450.3
	in 22	Turn left (NW)	onto	SR 20 (SR 100)	Bunnell FL		51:27	1471.9
	in 46	Turn left (SW)	onto	CR 20A (F T McMeekin Hwy)	Interlachen FL		52:44	1518.2
	in 9.3	Turn left (W)	onto	SR 20 (Highway 20)			53:01	1527.5
	in 20.0	Turn right (N)	onto	NW 6th St	Gainesville FL		53:39	1547.5
	in 3.8	Go straight (NW)	onto	US 441 (SR 20 NW 13th St)	Paradise FL		53:49	1551.2
	in 17.8	Go straight (NW)	onto	SR 20 (Martin Luther King Hwy)	High Springs FL		54:19	1568.9
	in 0.5	Go straight (NW)	onto	US 27 (SR 20 NW 1st Ave)	High Springs FL		54:20	1569.4
🚦				<STOP> - Ichetucknee River			54:50	1584.4
	in 15.0	Go straight (W)	onto	US 27 (SR 20)			54:50	1584.4
	in 8.7	Turn right (N)	onto	Drane St Sw			55:03	1593.0
	in 0.3	Turn left (W)	onto	SR 247 (Plant Ave Sw)			55:04	1593.2
	in 0.1	Turn right (N)	onto	US 129 (SR 252 Suwannee Ave Nw)			55:04	1593.3
🚦				<STOP> - Brnford (nr) 2			55:04	1593.4
	in 0.1	Bear left (N)	onto	US 129 (SR 252 Suwannee Ave)			55:04	1593.4
🚦				<STOP> - Live Oak (nr)			55:37	1617.0
	in 24	Go straight (N)	onto	US 129 (SR 51 CR 136 Ohio Ave S)			55:37	1617.0
	in 0.2	Turn left (NW)	onto	US 90 (SR 10 Howard St W)	Live Oak FL		55:37	1617.1
	in 29	Turn right (NW)	onto	SR 14 (N Range St)	Madison FL		56:18	1646.2
🚦				<FINISH> - Madison, FL			56:18	1646.2

Total Distance: 1646 mi, Total Time: 56:18



Shortest Route



SR 20 {E} (Highway 20)
 CR 20A {NE} (F T McMeekin Hwy)

CR 20A {E} (F T McMeekin Hwy)

2:57

2:43

SR 20 {E} (SR 26|E University Ave|SE Hawthorne Rd)

SR 20 {E} (SR 24|SR 26|W University Ave)

NW 6th St {S}

2:11

US 441 {SE} (SR 20|Martin Luther King Hwy)

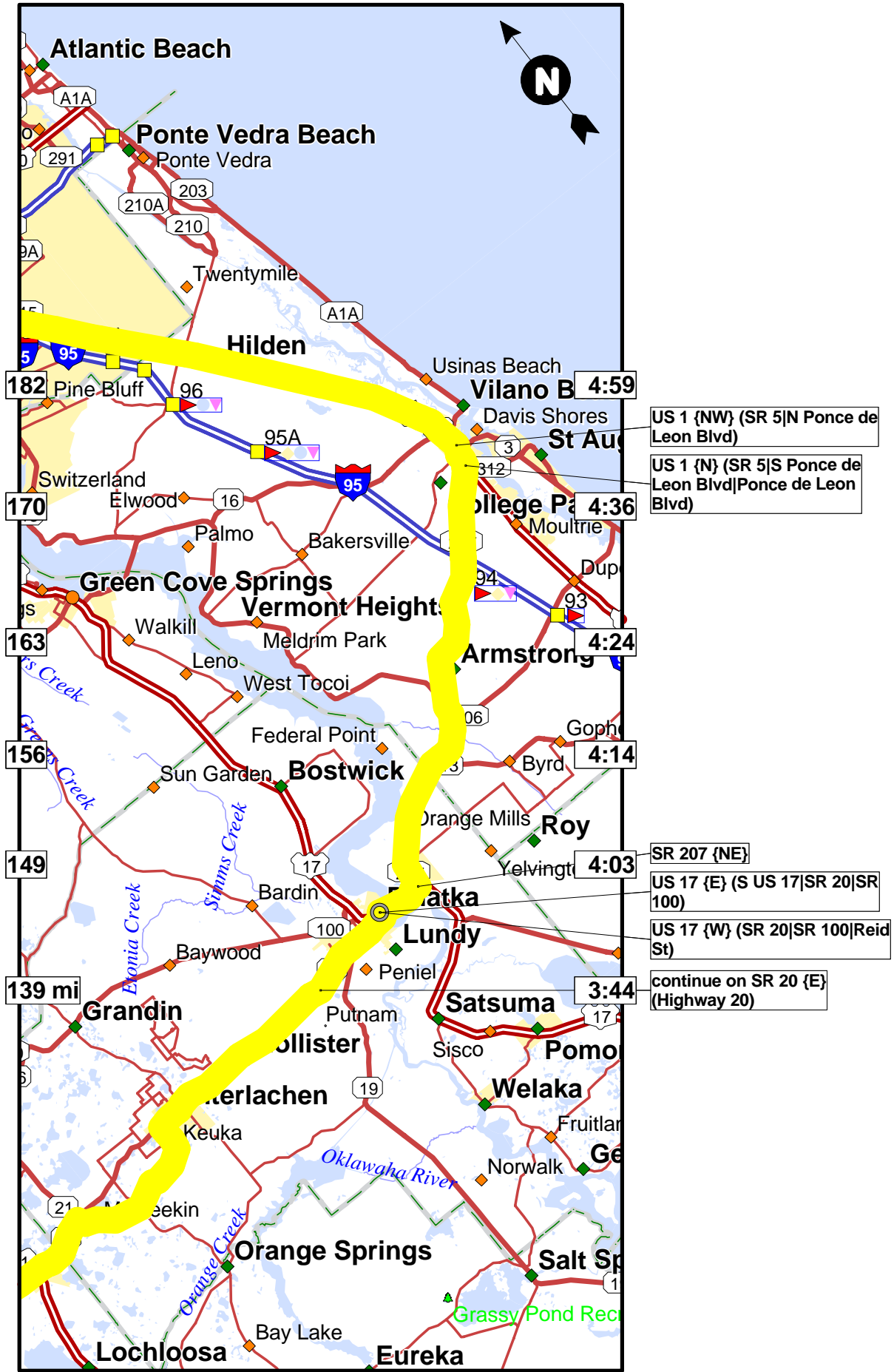
SR 20 {SE} (Martin Luther King Hwy)

US 27 {NW} (SR 20|NW 1st Ave)

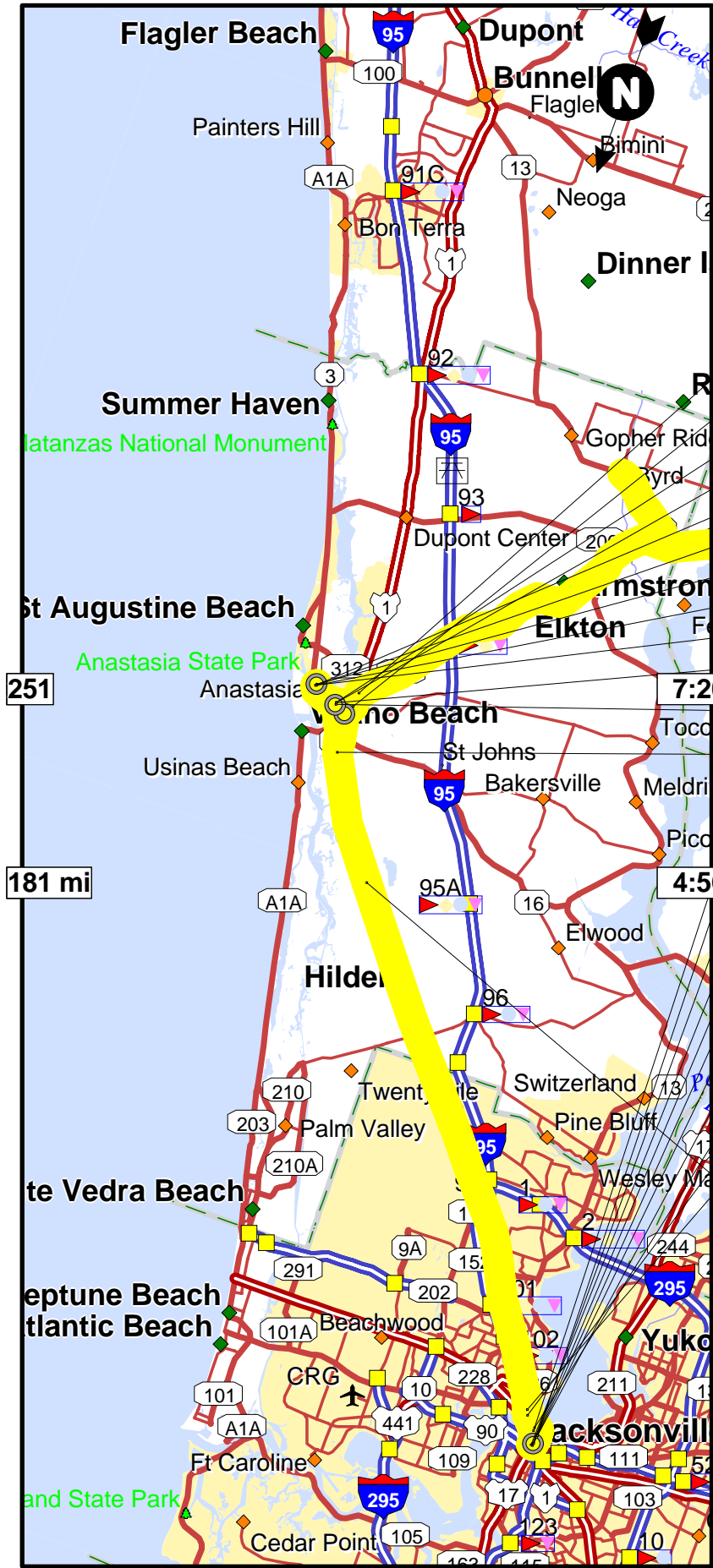
SR 20 {SE} (Martin Luther King Hwy)

continue on US 27 {SE} (SR 20)

Shortest Route



Shortest Route



- SR 207 {SW}
- US 1 {S} (SR 5|S Ponce de Leon Blvd)
- King St {W}
- Avenida Menendez {S}
- SR A1A {NW} (Cathedral Pl)
- Carver St W {SE}
- Kenan St {N}
- Kenan St {S}
- Carver St W {W}
- SR A1A {SE} (Cathedral Pl)
- SR 5A {S} (SR A1A|Avenida Menendez)
- SR 5A {S} (San Marco Ave)
- US 1 {SE} (SR 5|Prudential Dr)
- Riverplace Blvd {SE}
- US 1 {S} (US 90|SR 5|SR 10|S Main St)
- E Bay St {W}
- S Ocean St {NE}
- Ramp {NE}
- Ramp {NE}
- US 1 {N} (US 90|SR 5|SR 10|Main St)
- Ramp {NW}
- I-95 N {NW}
- Ramp {N}
- continue on US 1 {NW} (SR 5|N Ponce de Leon Blvd)

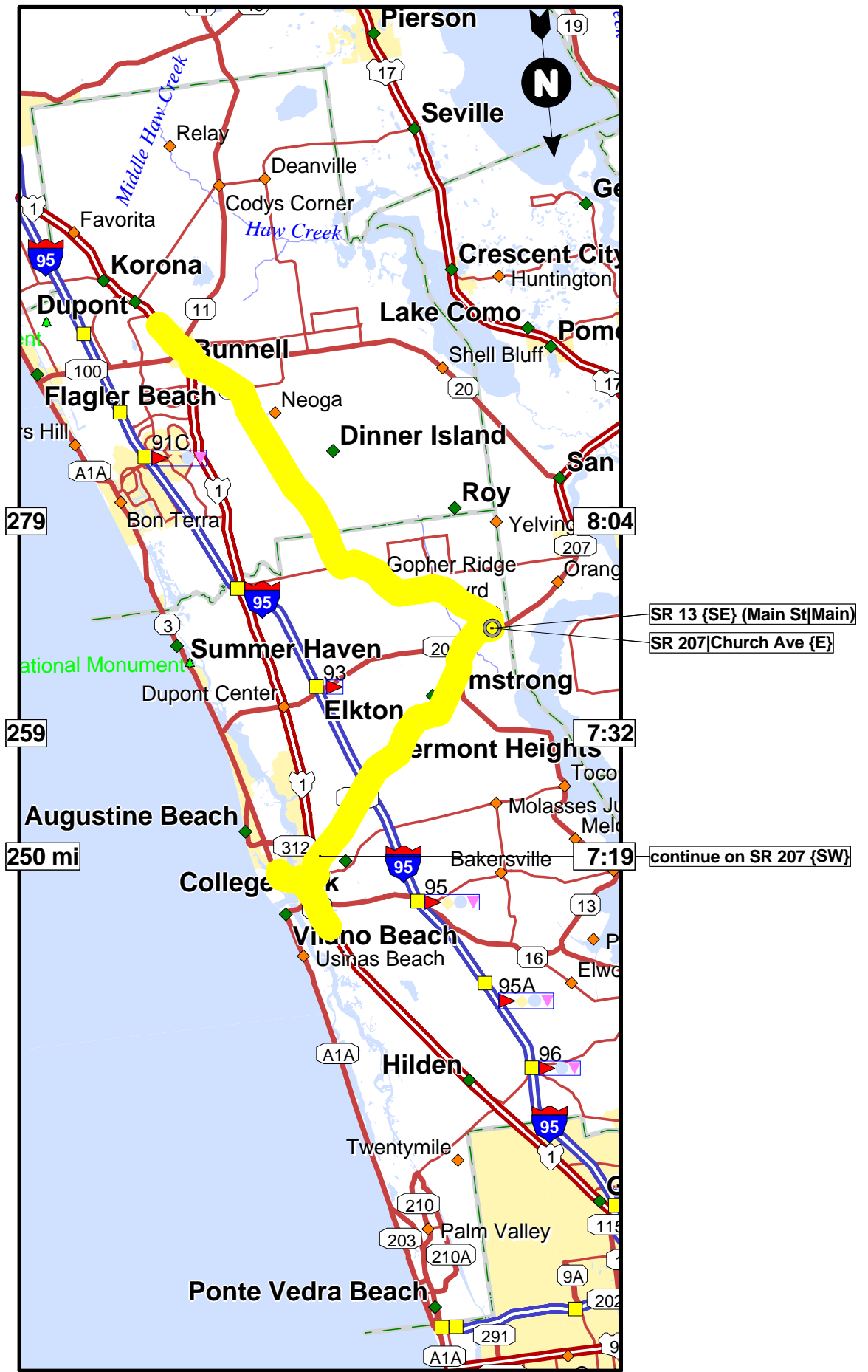
251

181 mi

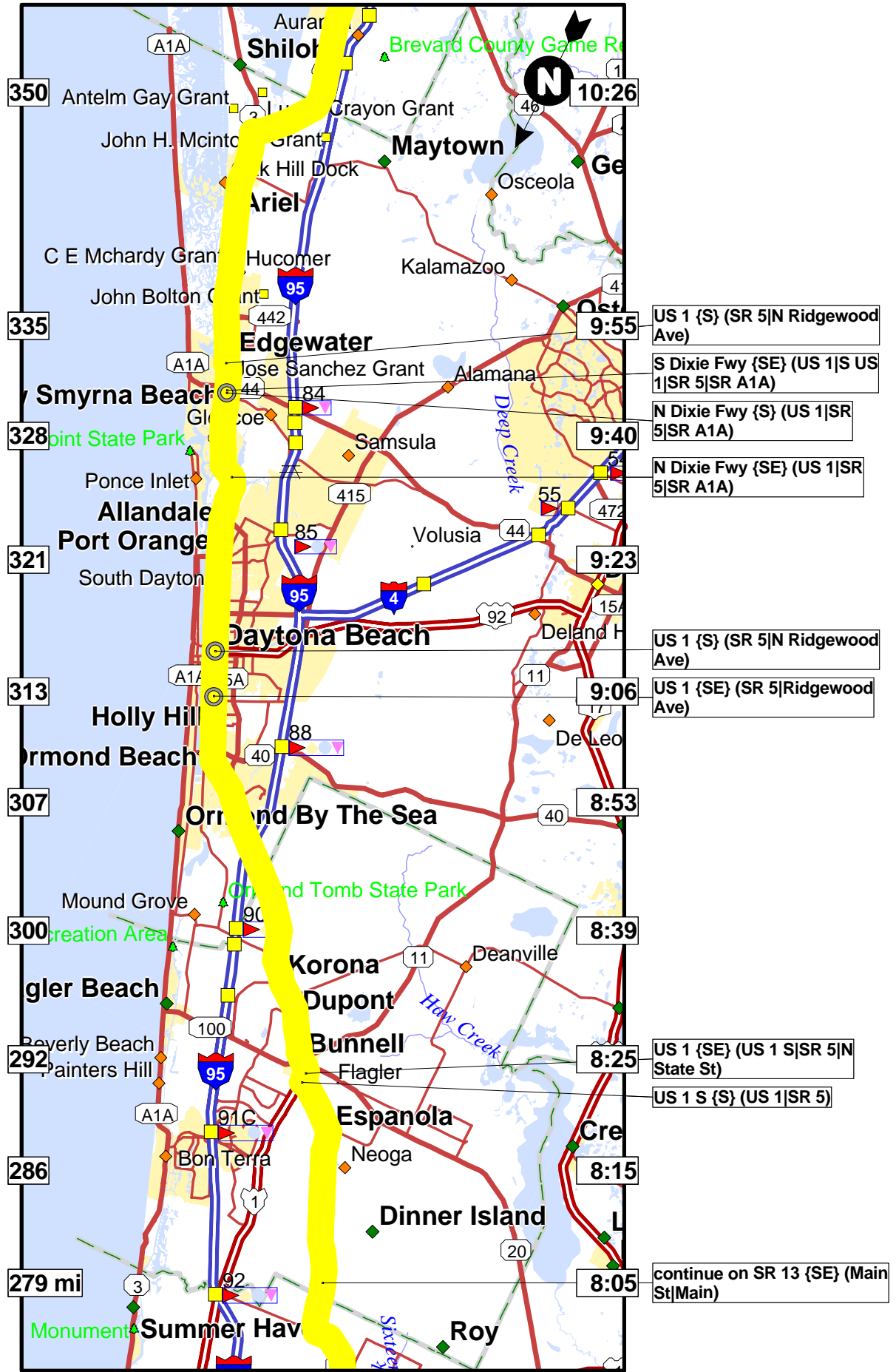
7:20

4:56

Shortest Route



Shortest Route



US 1 {S} (SR 5|N Ridgewood Ave)

S Dixie Fwy {SE} (US 1|S US 1|SR 5|SR A1A)

N Dixie Fwy {S} (US 1|SR 5|SR A1A)

N Dixie Fwy {SE} (US 1|SR 5|SR A1A)

US 1 {S} (SR 5|N Ridgewood Ave)

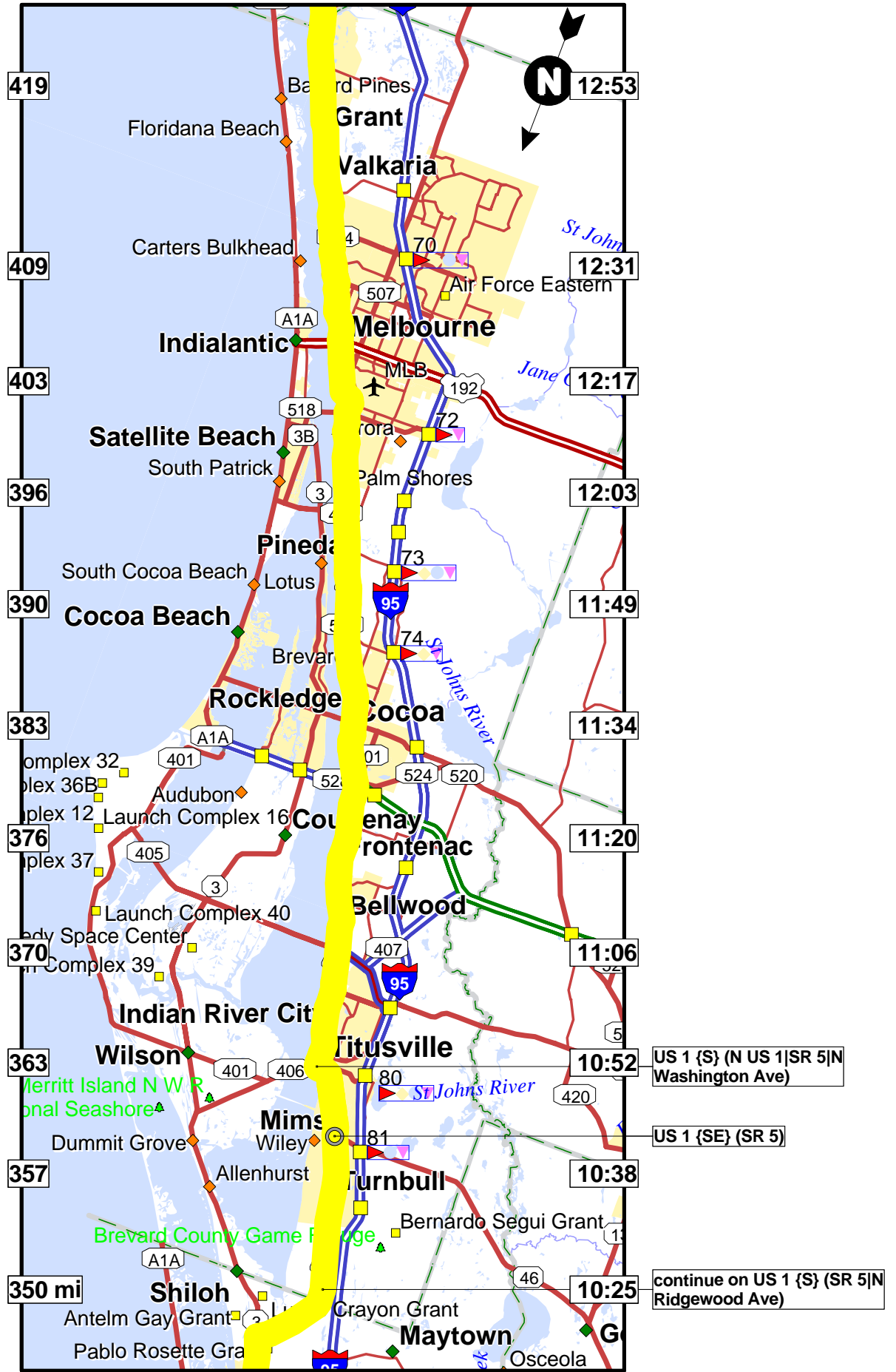
US 1 {SE} (SR 5|Ridgewood Ave)

US 1 {SE} (US 1 S|SR 5|N State St)

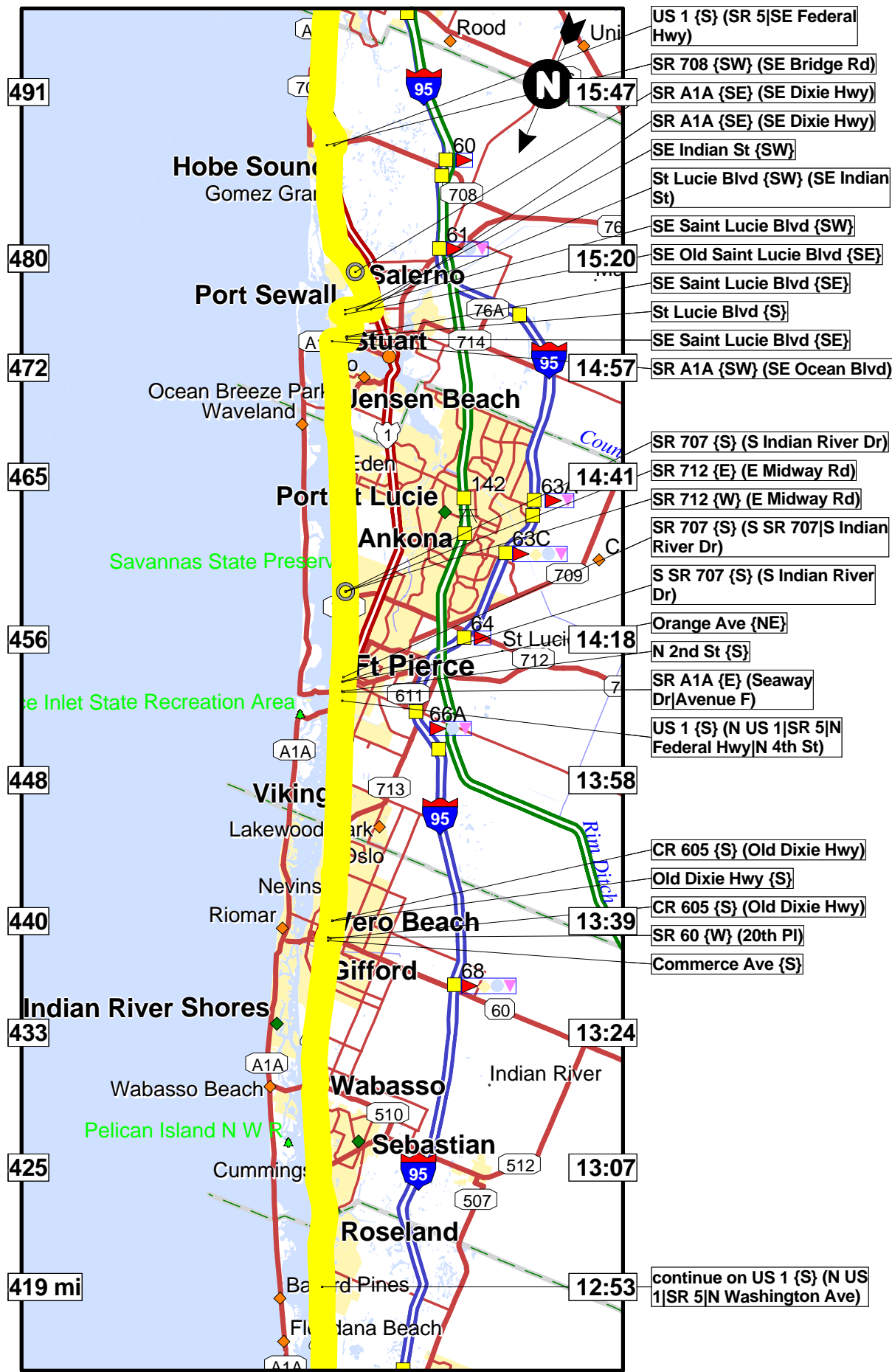
US 1 S {S} (US 1|SR 5)

continue on SR 13 {SE} (Main St|Main)

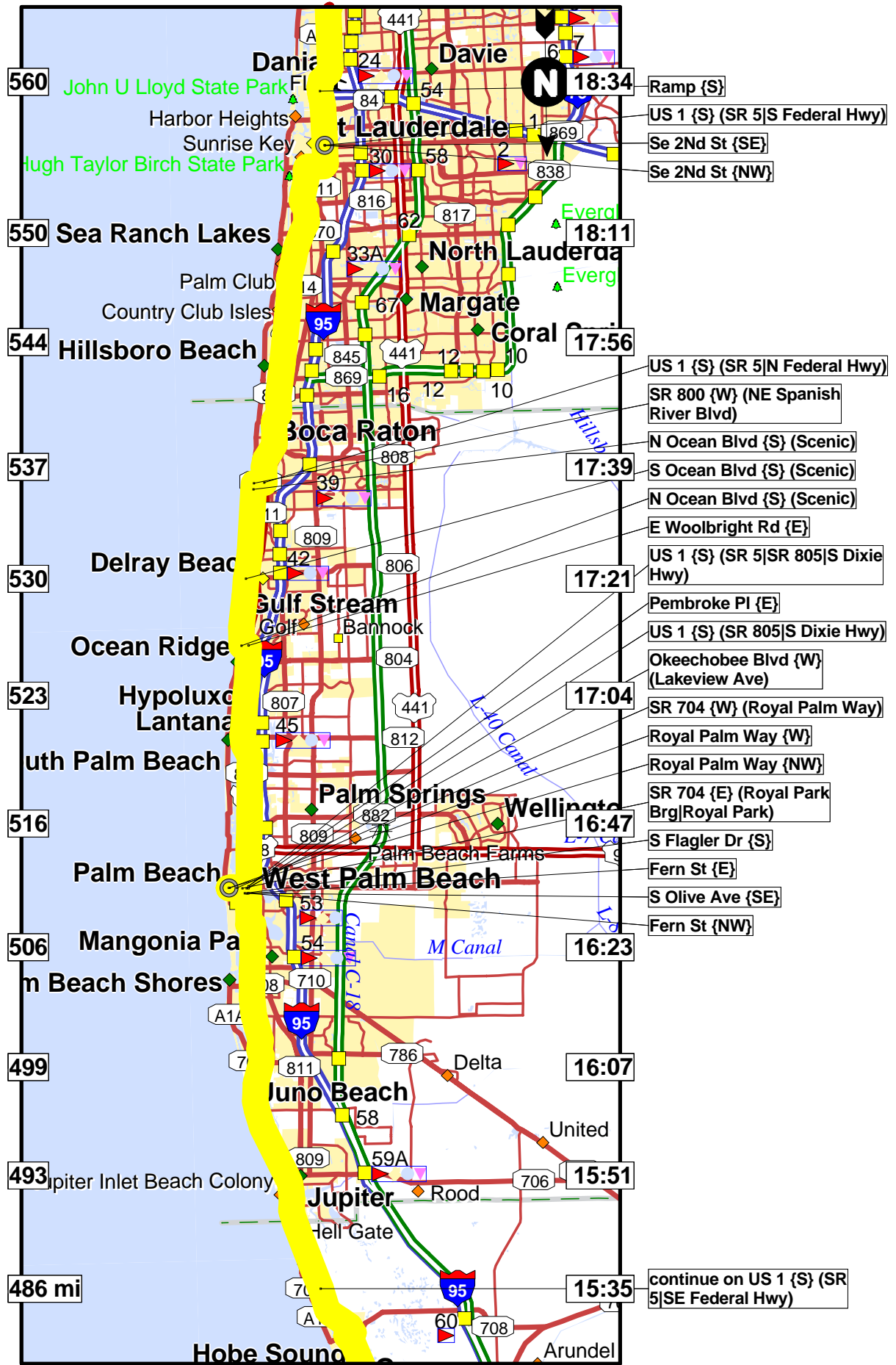
Shortest Route



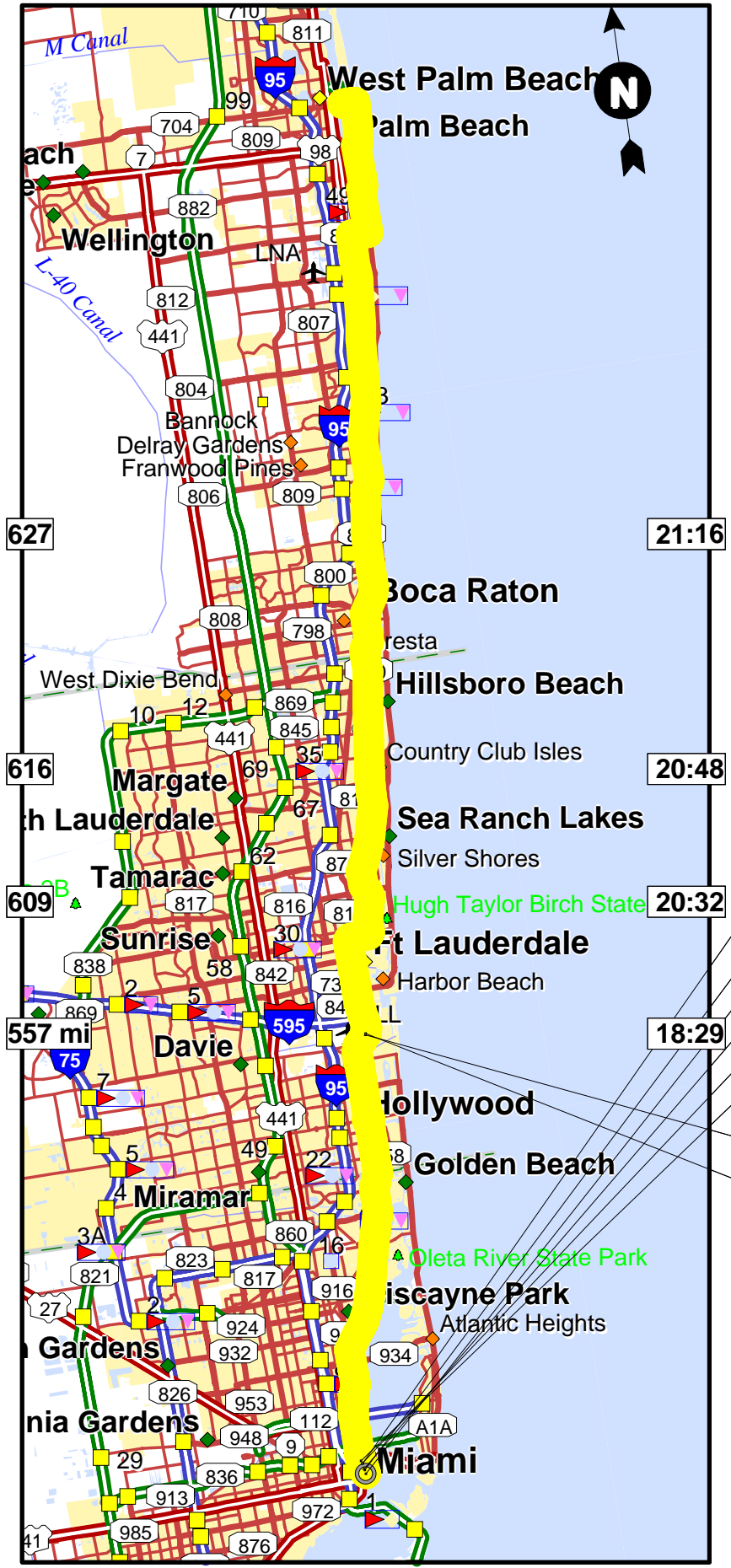
Shortest Route



Shortest Route



Shortest Route



21:16

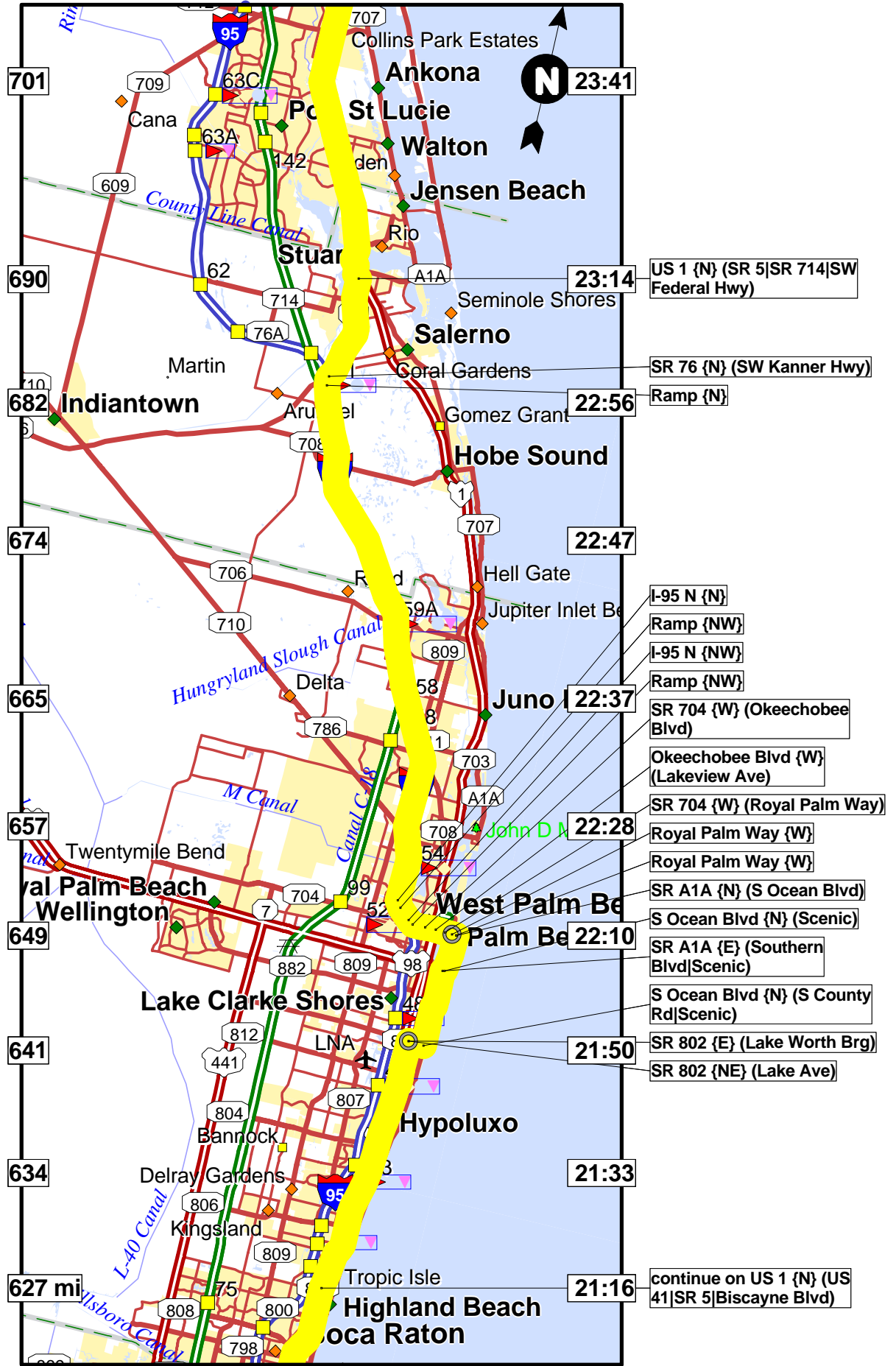
20:48

20:32

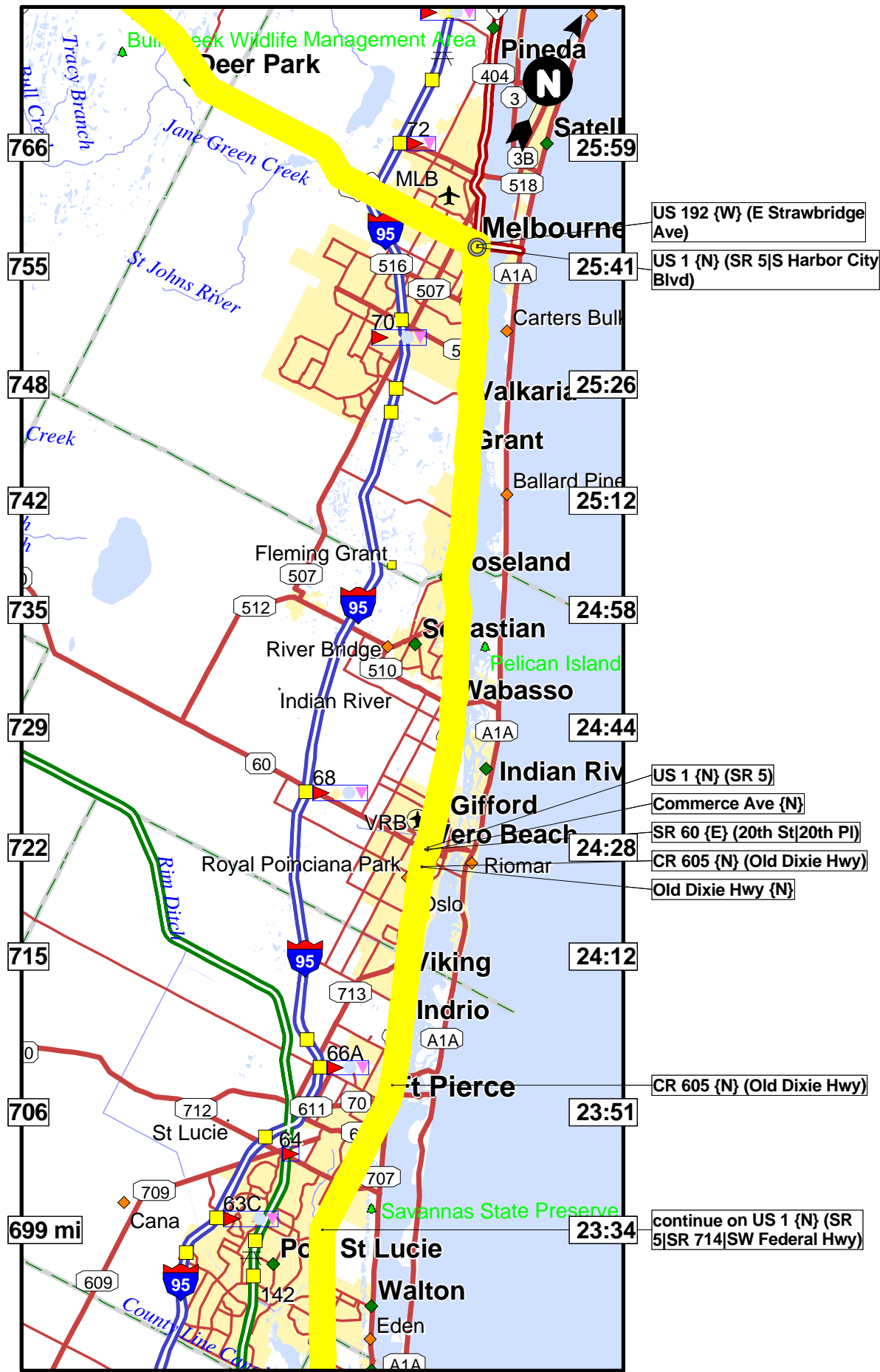
18:29

- US 1 {N} (US 41|SR 5|Biscayne Blvd)
- Biscayne Blvd {N}
- S Biscayne Blvd {N}
- S Biscayne Blvd {S}
- Biscayne Blvd {S}
- US 41 {S} (Biscayne Blvd)
- US 1 {S} (SR 5|SR A1A|S Federal Hwy)
- continue on Ramp {S}

Shortest Route



Shortest Route



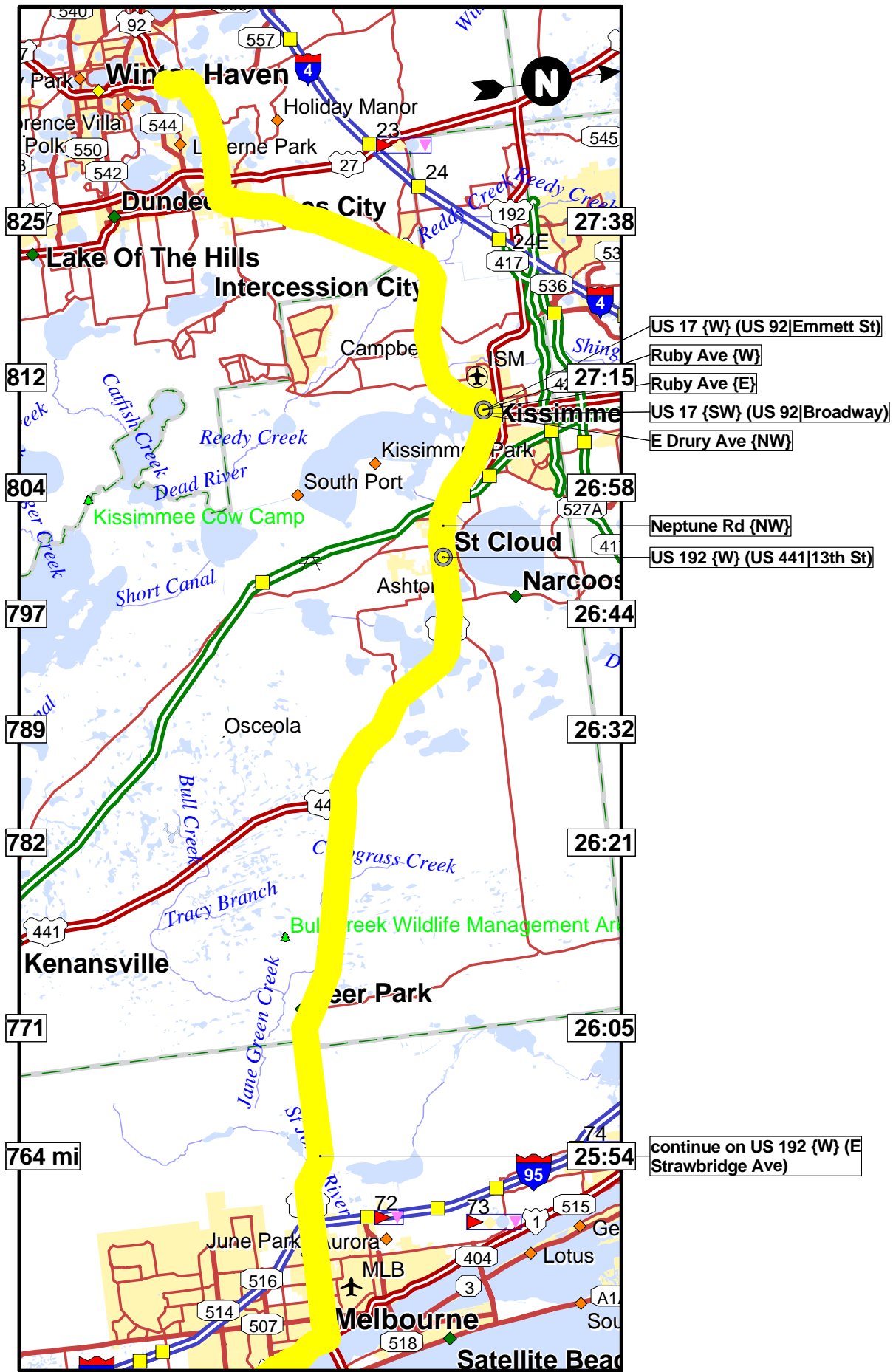
US 192 {W} (E Strawbridge Ave)
 US 1 {N} (SR 5|S Harbor City Blvd)

US 1 {N} (SR 5)
 Commerce Ave {N}
 SR 60 {E} (20th St|20th Pl)
 CR 605 {N} (Old Dixie Hwy)
 Old Dixie Hwy {N}

CR 605 {N} (Old Dixie Hwy)

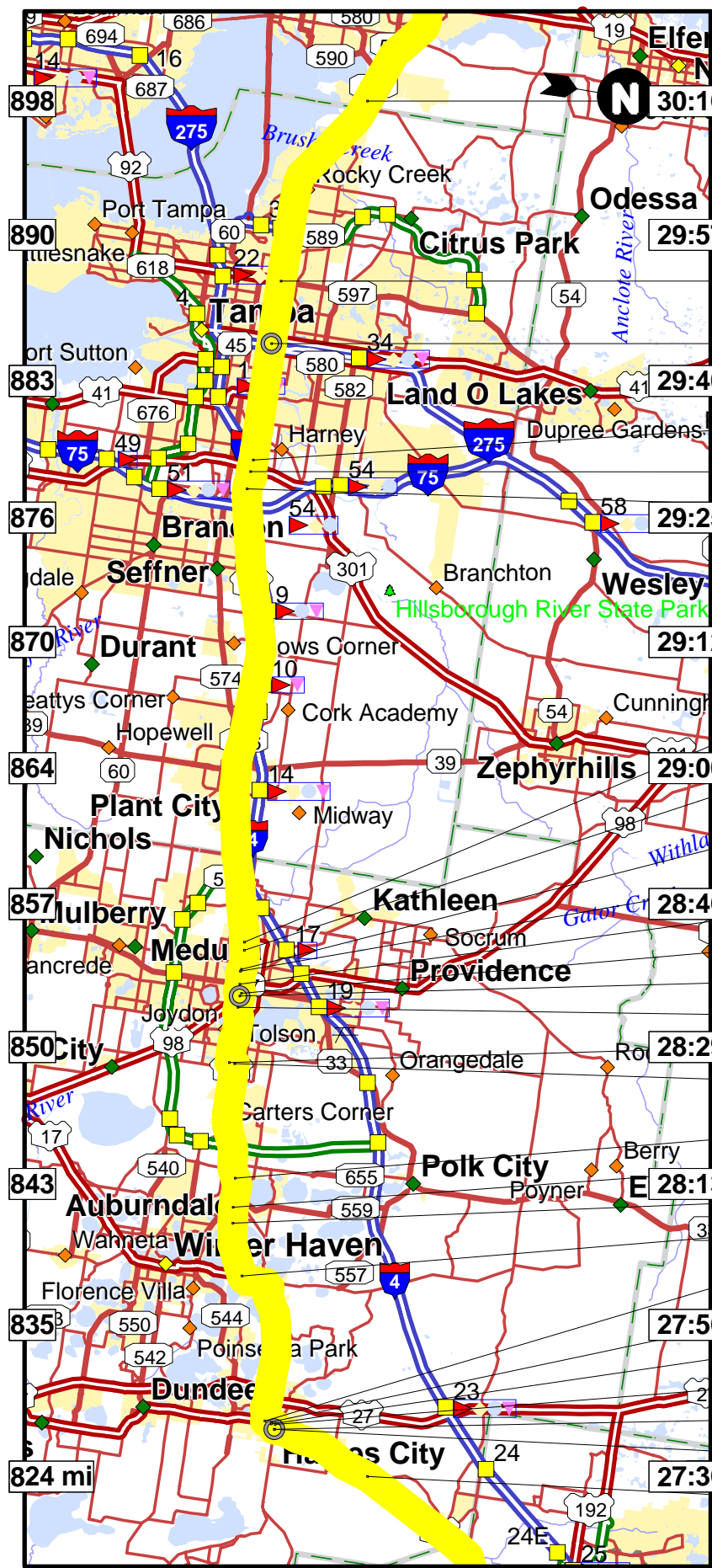
continue on US 1 {N} (SR 5|SR 714|SW Federal Hwy)

Shortest Route



- US 17 {W} (US 92|Emmett St)
- Ruby Ave {W}
- Ruby Ave {E}
- US 17 {SW} (US 92|Broadway)
- E Drury Ave {NW}
- Neptune Rd {NW}
- US 192 {W} (US 441|13th St)
- continue on US 192 {W} (E Strawbridge Ave)

Shortest Route



SR 584 {NW} (Tampa Rd)

SR 580 {W} (W Hillsborough Ave)

US 92 {W} (E Hillsborough Ave)

US 92 {W} (E Hillsborough Ave)

I-4 W {W} (US 92)

Ramp {W}

US 92 {W} (US 92 W|New Tampa Hwy)

US 92 W {W} (George Jenkins Blvd|New Tampa Hwy)

US 92 Bus {W} (George Jenkins Blvd)

Lake Beulah Dr {NW}

W Lemon St {W}

E Lemon St {W}

US 92 Bus {NW} (E Main St)

US 92 Bus {W} (E Main St)

CR 542 {W} (E Main St)

Fish Hatchery Rd {S}

US 92 {W} (US 92 W)

W Bridgers Ave {W}

E Bridgers Ave {W}

US 92 {SW}

US 17 {W} (US 27 Alt|US 92|E Hinson Ave)

N 10th St {S}

Lily Ave {W}

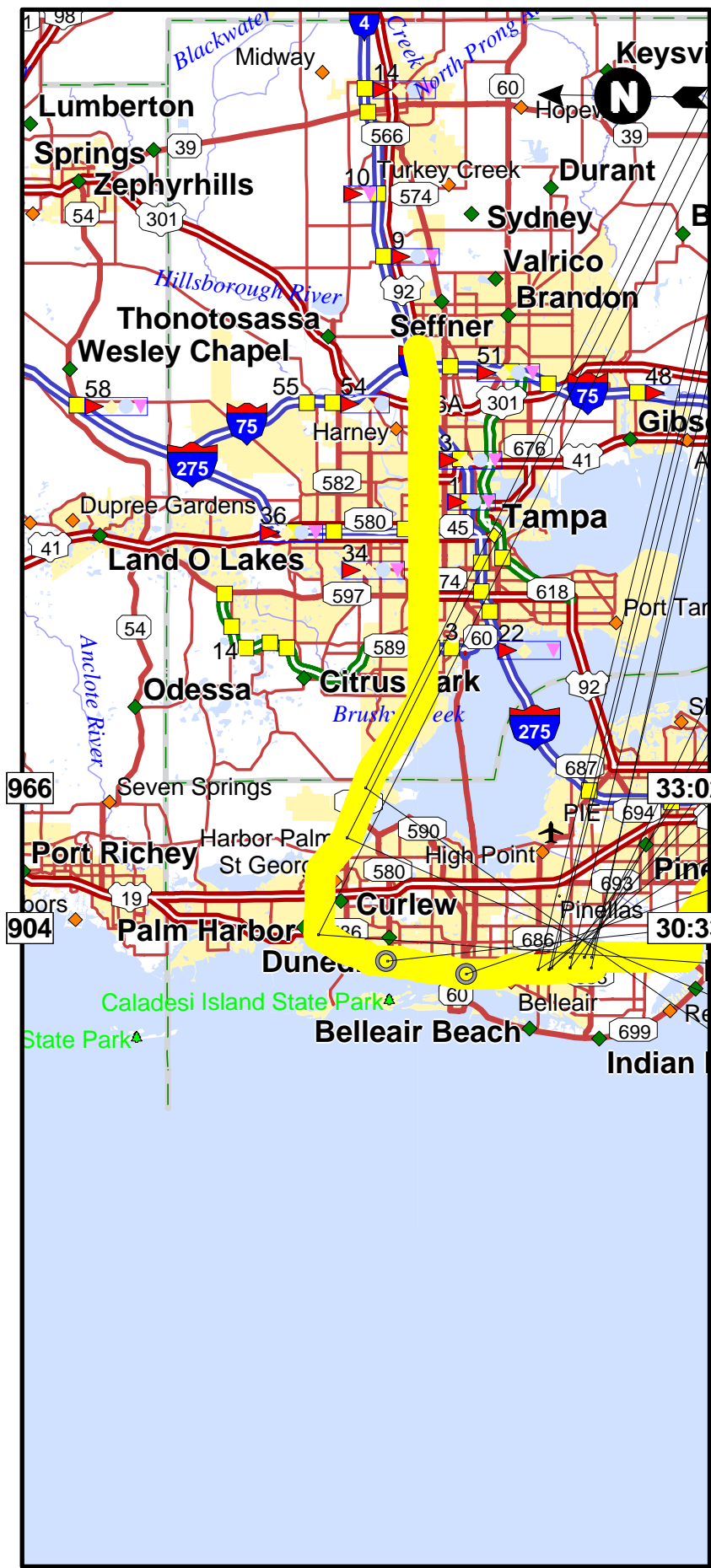
N 12th St {S}

CR 580 {W} (E Johnson Ave)

US 17 {S} (US 17 N|US 92)

continue on US 17 {W} (US 92|Emmett St)

Shortest Route



- SR 580 {E} (Tampa Rd)
- SR 584 {SE} (Tampa Rd)
- CR 752 {E} (Tampa Rd)
- US 19 Alt {N} (Clearwater Largo Rd N)
- Clearwater Largo Rd S {N}
- Clearwater Largo Rd {NW}
- Ridge Rd S {N}
- 113th St {N} (Ridge Rd S)
- SR 688 {W} (Walsingham Rd)

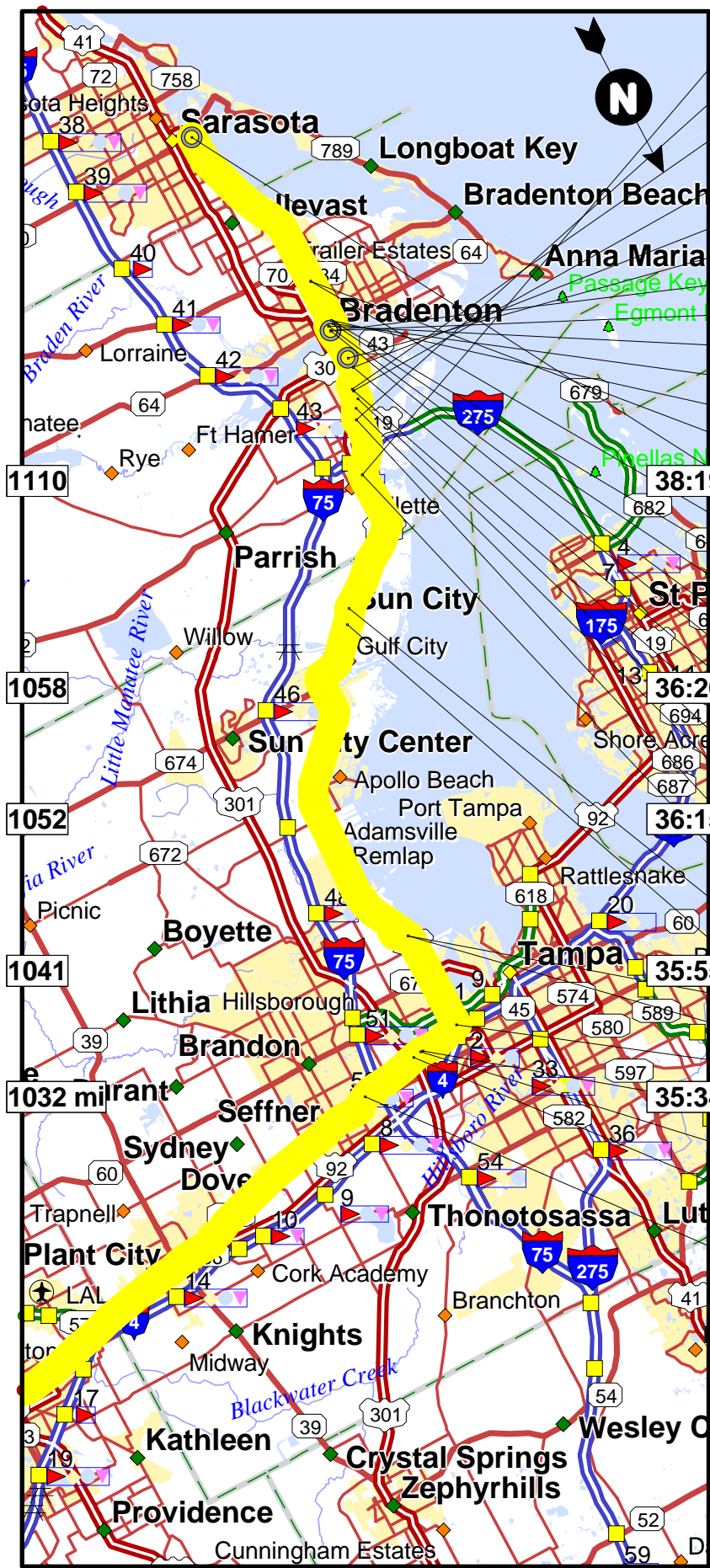
- US 19 Alt {SE} (Seminole Blvd)
- Alaska Ave {W}
- US 19 Alt {S} (Seminole Blvd)
- Ulmerton Rd {E}
- Ridge Rd S {S}
- Clearwater Largo Rd {SE}
- Clearwater Largo Rd S {S}
- US 19 Alt {S} (N Fort Harrison Ave)
- US 19 Alt {S} (Broadway)
- US 19 Alt {SW} (Alt 19 S|Alt 19)
- CR 752 {W} (Tampa Rd)
- continue on SR 584 {NW} (Tampa Rd)

Shortest Route



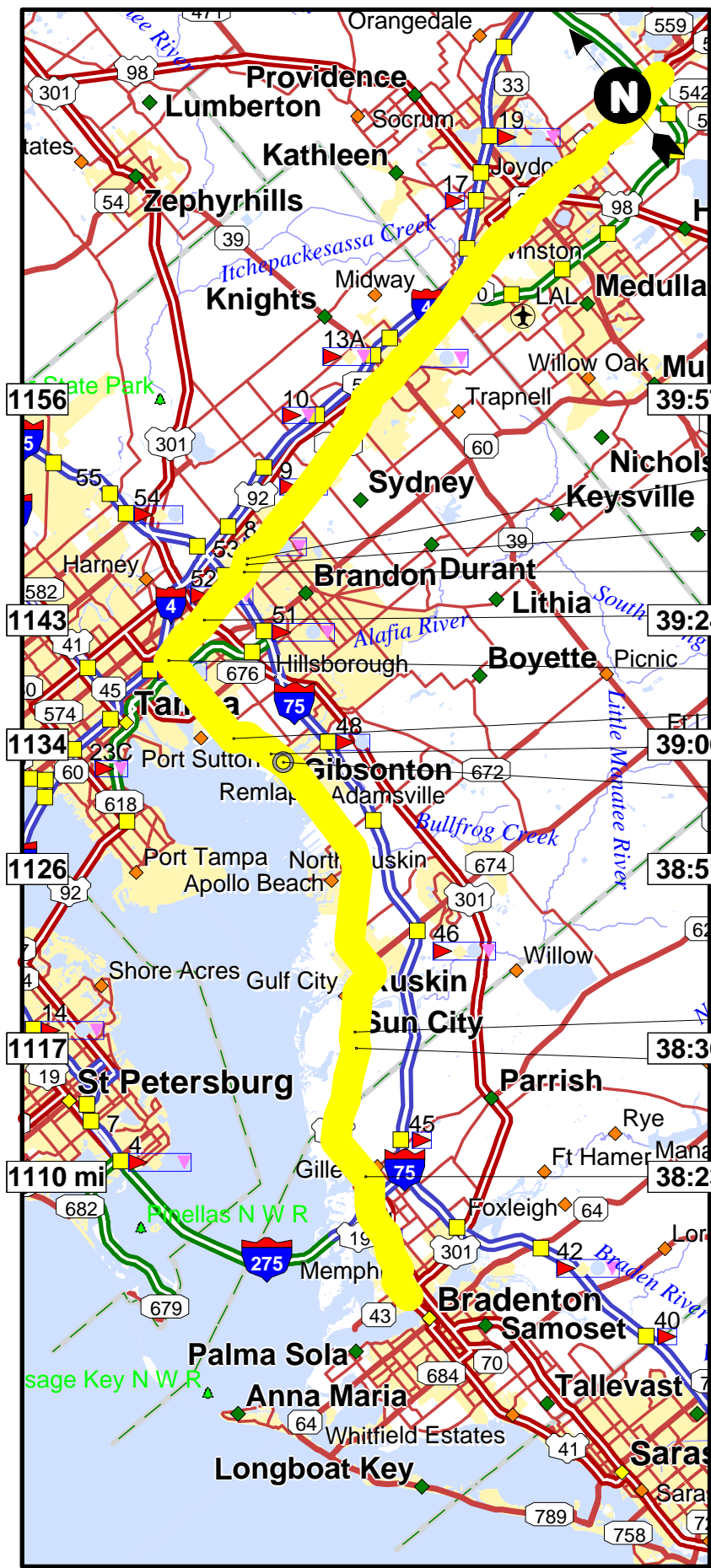
- CR 574 {W} (Broadway Ave|E Broadway Ave)
- Broadway Ave E {SW}
- CR 574 {SW} (Broadway Ave E)
- SR 574 {W} (E Reynolds St)
- US 92 {W} (US 92 W|New Tampa Hwy)
- US 92 W {W} (George Jenkins Blvd|New Tampa Hwy)
- US 92 Bus {W} (George Jenkins Blvd)
- Lake Beulah Dr {NW}
- W Lemon St {W}
- E Lemon St {W}
- US 92 Bus {W} (E Main St)
- US 92 Bus {E} (E Main St)
- E Lemon St {E}
- W Lemon St {E}
- Lake Beulah Dr {SE}
- W Main St {E}
- S Central Ave {N}
- Olive St {E}
- S Wabash Ave {S}
- US 92 {E} (E Baker St)
- SR 574 {W} (E Reynolds St)
- SR 574 {E} (W Reynolds St)
- SR 566 {SE} (Thonotosassa Rd)
- US 92 {E} (E US 92|E Hillsborough Ave)
- I-4 E {E} (US 92)
- Ramp {E}
- US 92 {E} (W Hillsborough Ave)
- US 92 {E} (W Hillsborough Ave)
- continue on SR 580 {E} (Tampa Rd)

Shortest Route



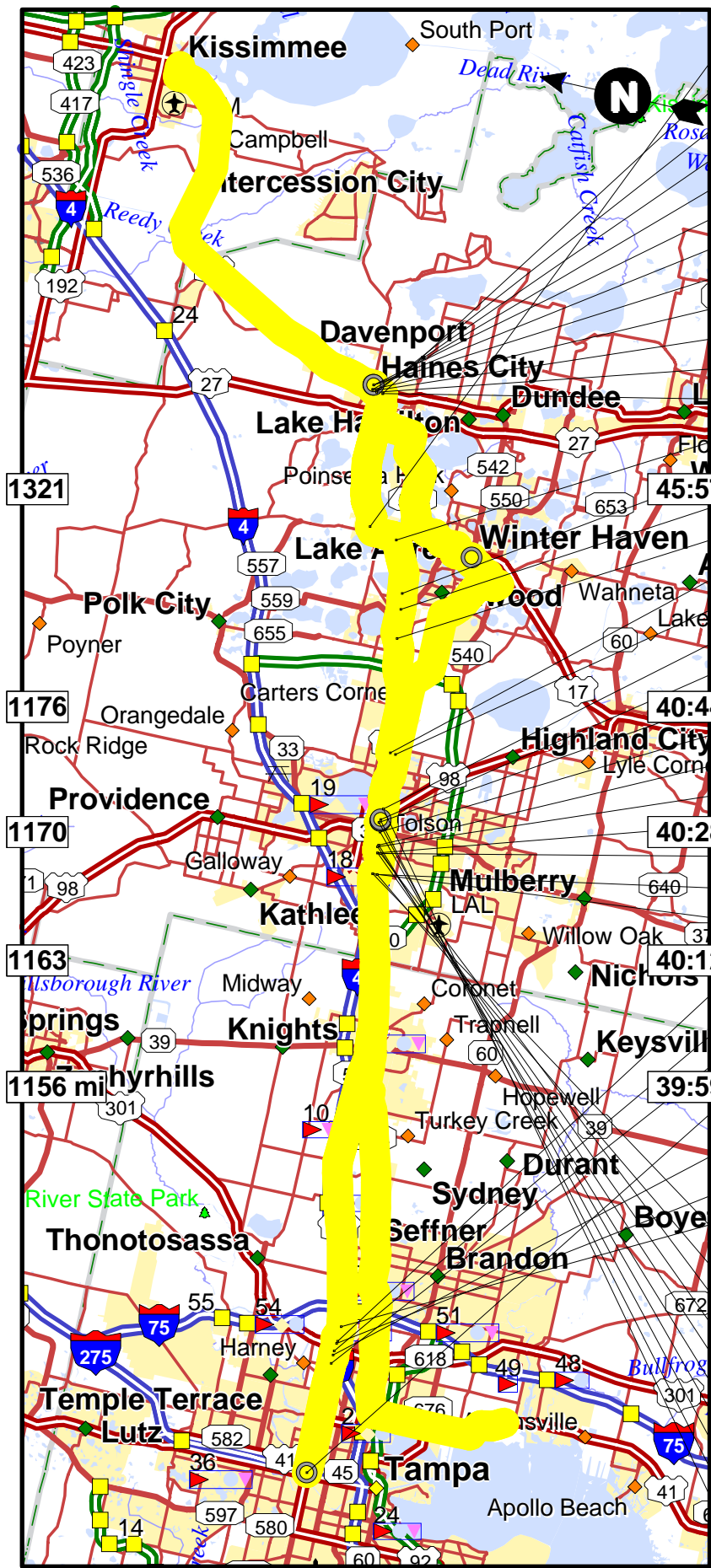
- US 41 {NE} (US 41 N|SR 45|Tamiami Trl)
- Bayshore Rd {N}
- US 41 {N} (US 41 N|SR 45|Bayshore Rd)
- US 19 {S} (US 41 N|Bayshore Rd)
- US 41 Byp {N} (Bayshore Rd)
- US 41 Bus {N} (8Th Ave W)
- US 41 Bus {N} (9Th St W)
- 9Th St W {N}
- 9Th St W {N}
- SR 64 {E} (Manatee Ave W)
- 14Th St W {N}
- US 41 Bus {N} (14Th St W)
- US 41 {N} (SR 45|N Tamiami Trl)
- US 41 {S} (SR 45|14Th St W)
- US 41 Bus {S} (14Th St W)
- 14Th St W {S}
- SR 64 {W} (Manatee Ave W)
- 9Th St W {S}
- US 41 Bus {S} (8Th Ave W)
- US 41 Byp {SW} (Tamiami Trl)
- US 19 {S}
- Ramp {SW}
- US 41 {S} (US 41 N|SR 45|Bayshore Rd)
- Bayshore Rd {S}
- US 41 {SW} (US 41 N|SR 45|Tamiami Trl)
- Old US Hwy 41 {SW}
- US 41 {S} (SR 45)
- Old 41A Hwy {SE}
- US 41 {S} (N 50th St)
- E Broadway Ave {W} (E 7th Ave)
- E 7th Ave {W}
- E Broadway Ave {W} (E 7th Ave)
- continue on CR 574 {W} (Broadway Ave|E Broadway Ave)

Shortest Route



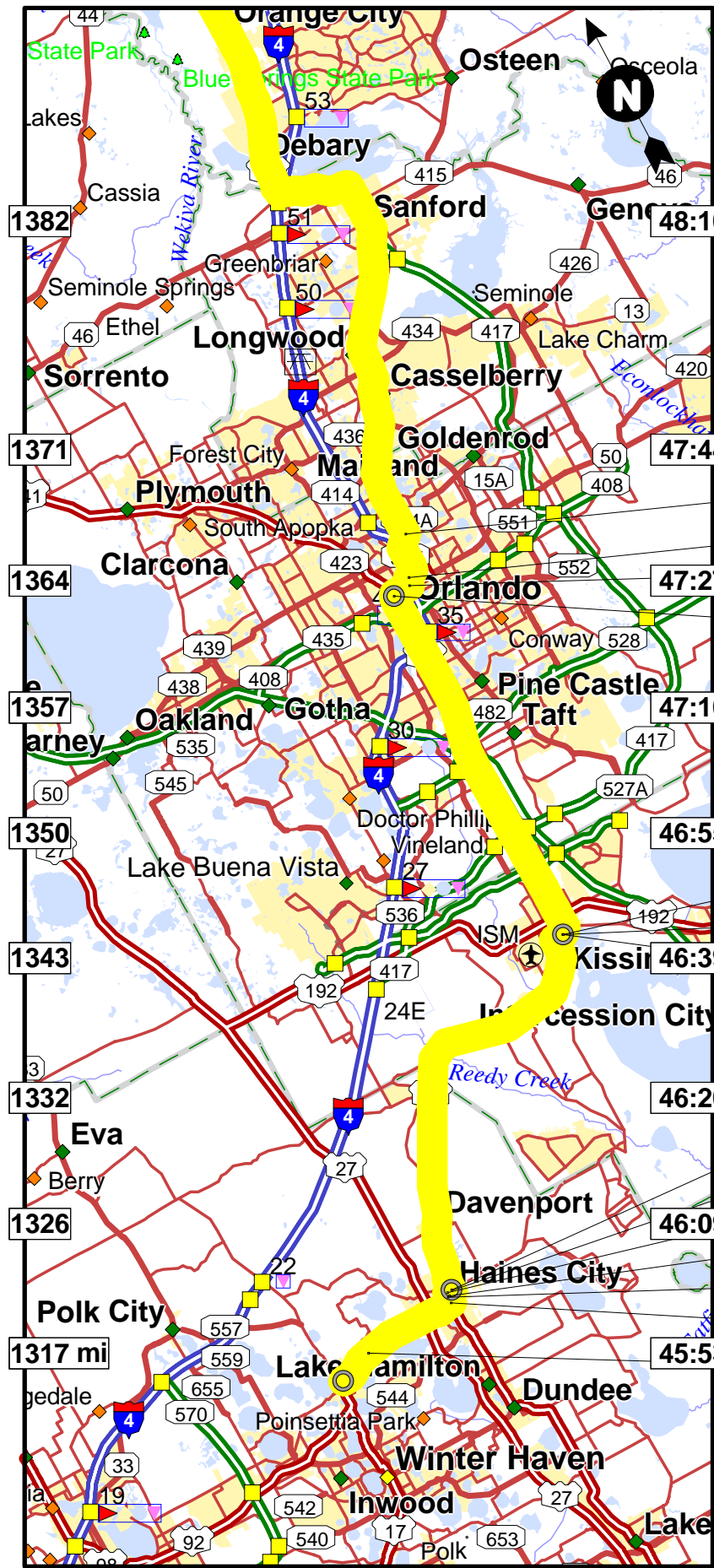
- SR 574 {E} (Dr Martin Luther King Jr Blvd W)
- CR 574 {NE} (Broadway Ave E)
- Broadway Ave E {NE}
- CR 574 {E} (E Broadway Ave|E 7th Ave)
- E Broadway Ave {E} (E 7th Ave)
- US 41 {N} (SR 45|S 50th St)
- Old 41A Hwy {N}
- US 41 {N} (US 41 S|SR 45|Tamiami Trl)
- US 41 {N} (US 41 S|SR 45|Tamiami Trl S)
- Old US Hwy 41 {NE}
- continue on US 41 {NE} (US 41 N|SR 45|Tamiami Trl)

Shortest Route



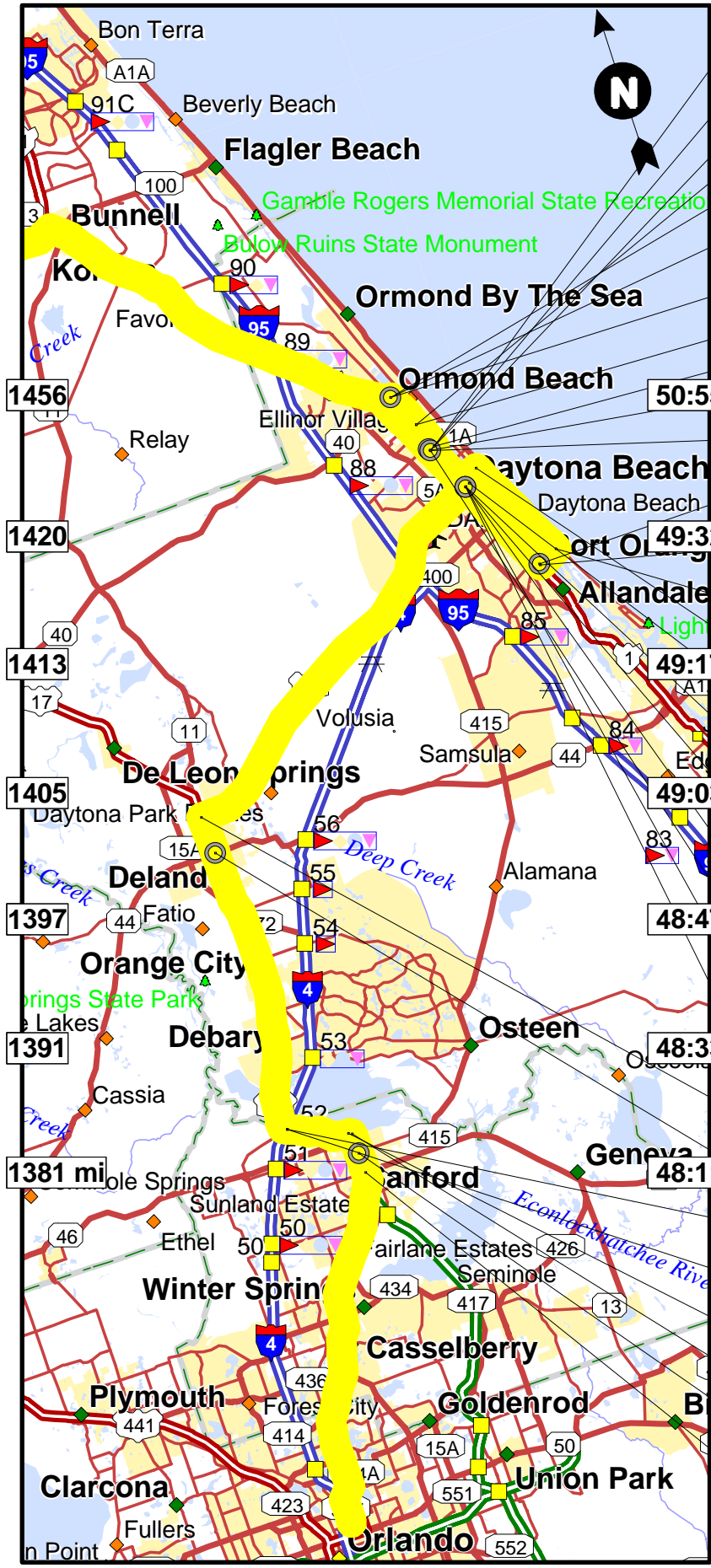
- US 17 {E} (US 92|E Alfred Dr)
- US 17 {W} (US 27 Alt|US 92|E Hinson Ave)
- N 10th St {S}
- Lily Ave {W}
- N 12th St {S}
- CR 580 {W} (E Johnson Ave)
- US 17 {NW} (US 17 N|US 92)
- US 17 {SE} (US 17 N|US 92)
- CR 580 {E} (E Johnson Ave)
- N 12th St {N}
- Lily Ave {E}
- N 10th St {N}
- US 17 {E} (US 92)
- US 92 {NE} (E Bridges Ave)
- E Bridgers Ave {E}
- W Bridgers Ave {E}
- US 92 {E} (US 92 E)
- Fish Hatchery Rd {N}
- CR 542 {E} (E Main St)
- US 92 Bus {E} (E Main St)
- US 92 Bus {E} (E Main St)
- E Lemon St {E}
- W Lemon St {E}
- Lake Beulah Dr {SE}
- W Main St {E}
- S Central Ave {N}
- Olive St {E}
- S Wabash Ave {S}
- US 92 {E} (E US 92|E Hillsborough Ave)
- I-4 E {E} (US 92)
- Ramp {E}
- US 92 {E} (E Hillsborough Ave)
- US 92 {W} (E Hillsborough Ave)
- I-4 W {W} (US 92)
- Ramp {W}
- US 92 {W} (US 92 W|New Tampa Hwy)
- S Wabash Ave {N}
- Olive St {W}
- S Central Ave {S}
- W Main St {W}
- Lake Beulah Dr {NW}
- W Lemon St {W}
- E Lemon St {W}
- US 92 Bus {NW} (E Main St)
- US 92 Bus {W} (E Main St)

Shortest Route



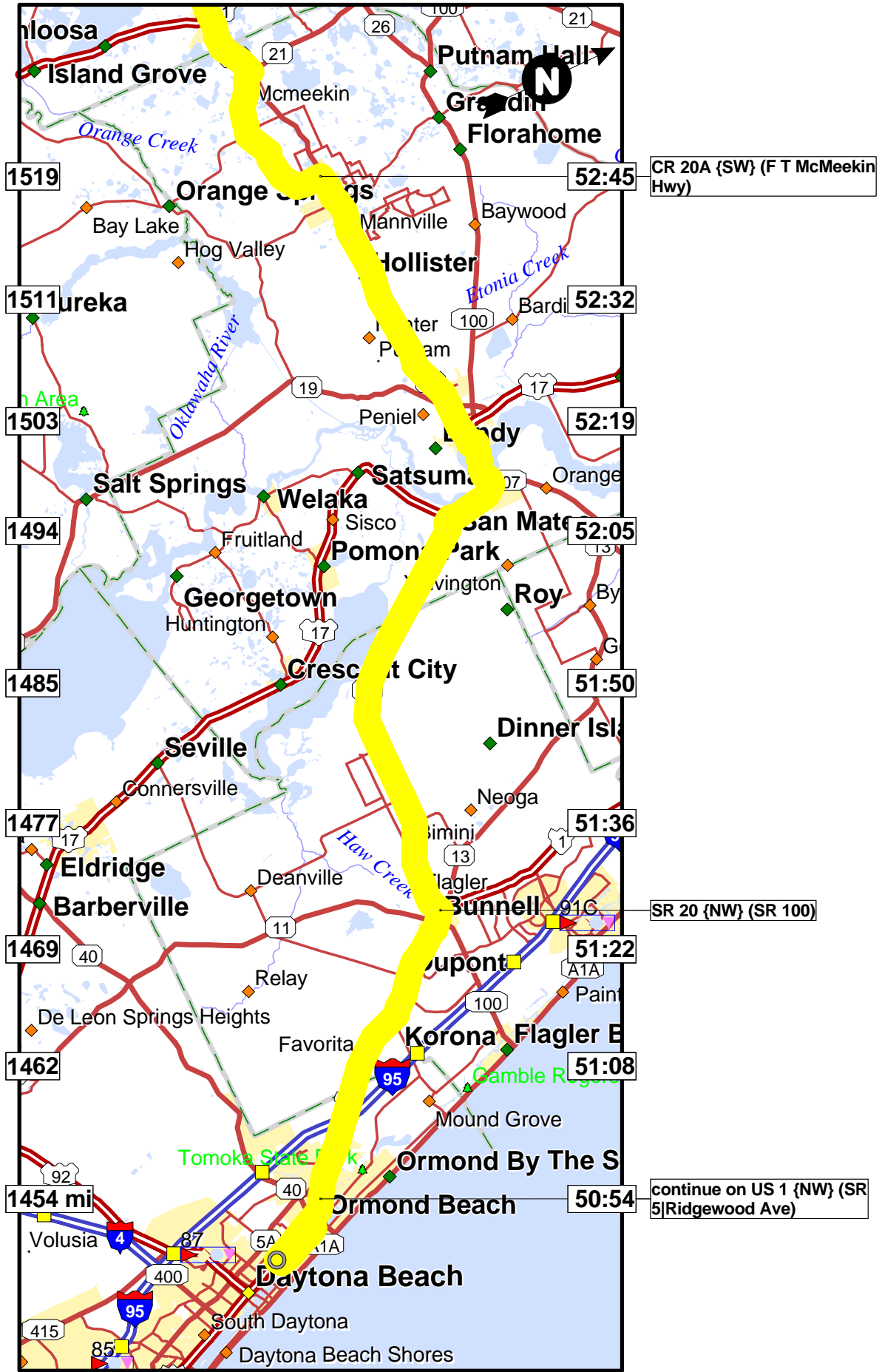
- US 17 {N} (US 92|S US 17|S Orlando Ave)
- SR 527 {NE} (N Orange Ave)
- N Garland Ave {NE}
- US 17 {E} (US 92|US 441|N Orange Blossom Trl)
- US 17 {N} (US 92|Broadway)
- Ruby Ave {W}
- Ruby Ave {E}
- US 17 {N} (US 17 N|US 92)
- US 17 {N} (US 17 N|US 92)
- CR 580 {E} (E Johnson Ave)
- N 12th St {N}
- Lily Ave {E}
- N 10th St {N}
- continue on US 17 {E} (US 92|E Alfred Dr)

Shortest Route



- US 1 {NW} (SR 5|Ridgewood Ave)
- US 1 {S} (SR 5|Ridgewood Ave)
- 10Th St {SW}
- Riverside Dr {S}
- S Beach St {S}
- SR 40 {E} (W SR 40|W Granada Blvd)
- SR 40 {W} (W SR 40|W Granada Blvd)
- S Beach St {N}
- Riverside Dr {NW}
- 10Th St {NE}
- US 1 {N} (SR 5|Ridgewood Ave)
- US 1 {N} (SR 5|SR A1A|S Ridgewood Ave)
- US 1 {NW} (SR 5|S Ridgewood Ave)
- SR A1A {SW} (Dunlawton Blvd)
- S Peninsula Dr {SE}
- E International Speedway Blvd {NE}
- W International Speedway Blvd {NE} (Volusia Ave)
- US 92|W International Speedway Blvd|Volusia Ave {NE}
- US 92 {SW} (W International Speedway Blvd|Volusia Ave)
- US 1 {SE} (SR 5|Ridgewood Ave)
- US 1 {NW} (SR 5|N Ridgewood Ave)
- US 92|W International Speedway Blvd|Volusia Ave {NE}
- US 92 {NE} (E International Speedway Blvd)
- US 17 {N} (US 92|N Woodland Blvd)
- US 17 {N} (US 92|W Seminole Blvd)
- US 92 {NW} (W Seminole Blvd)
- US 17 {NW} (US 92|W Seminole Blvd)
- Ramp {NW}
- US 17 {N} (US 92|SR 46|S French Ave)
- continue on US 17 {N} (US 92|S US 17|S Orlando Ave)

Shortest Route

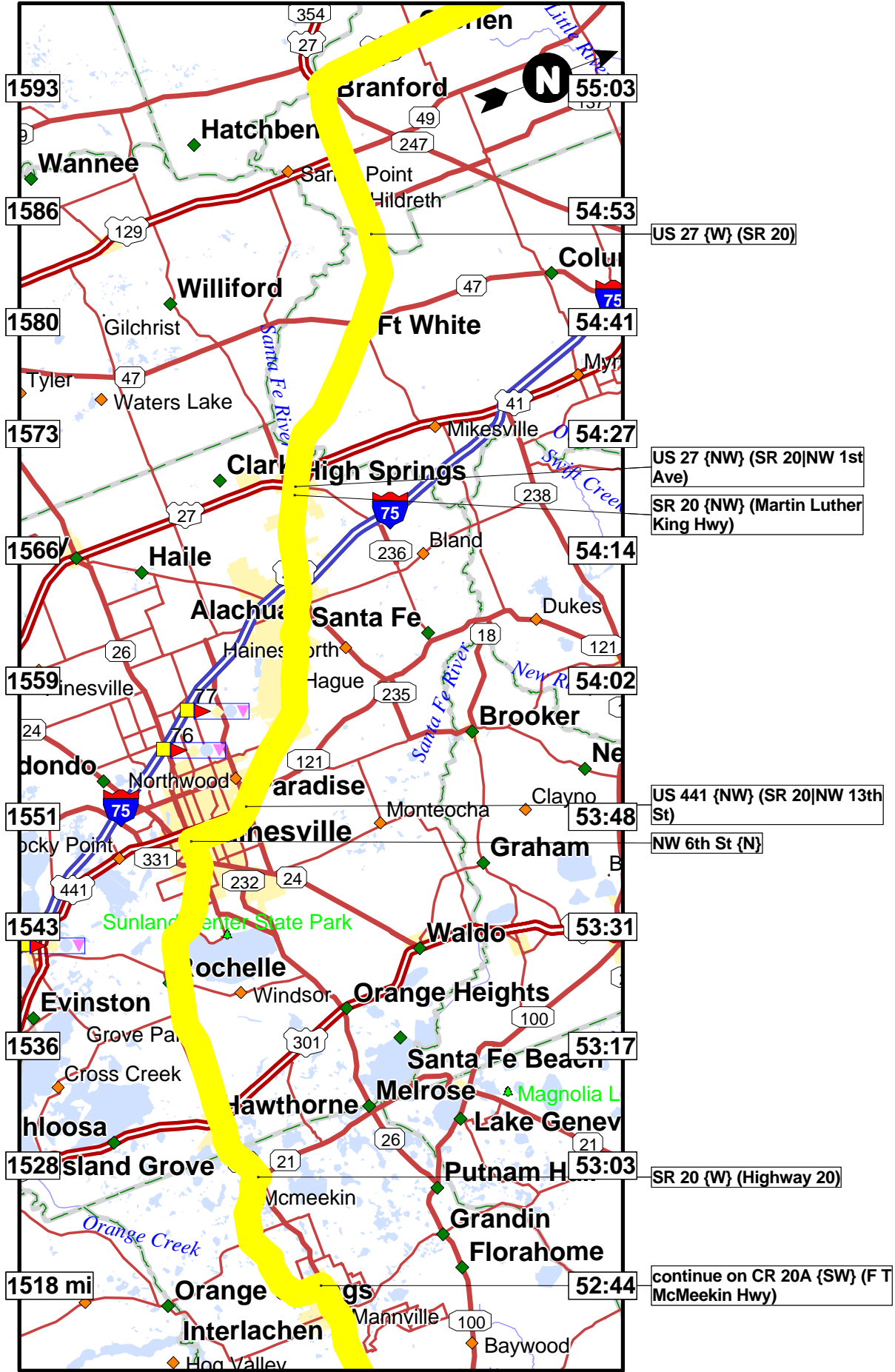


CR 20A {SW} (F T McMeekin Hwy)

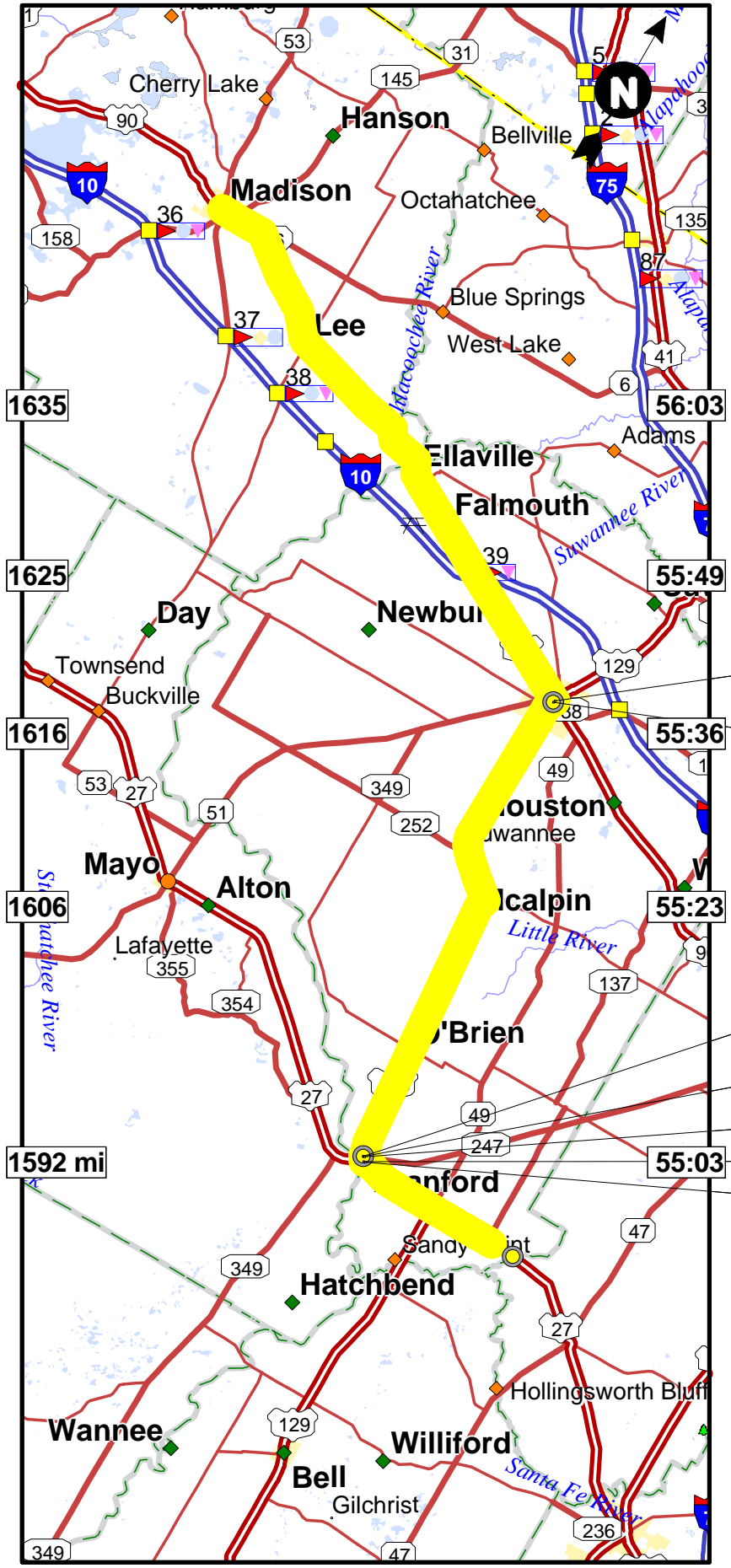
SR 20 {NW} (SR 100)

continue on US 1 {NW} (SR 5/Ridgewood Ave)

Shortest Route



Shortest Route



US 90 {NW} (SR 10|Howard St W)

US 129 {N} (SR 51|CR 136|Ohio Ave S)

US 129 {N} (SR 252|Suwannee Ave)

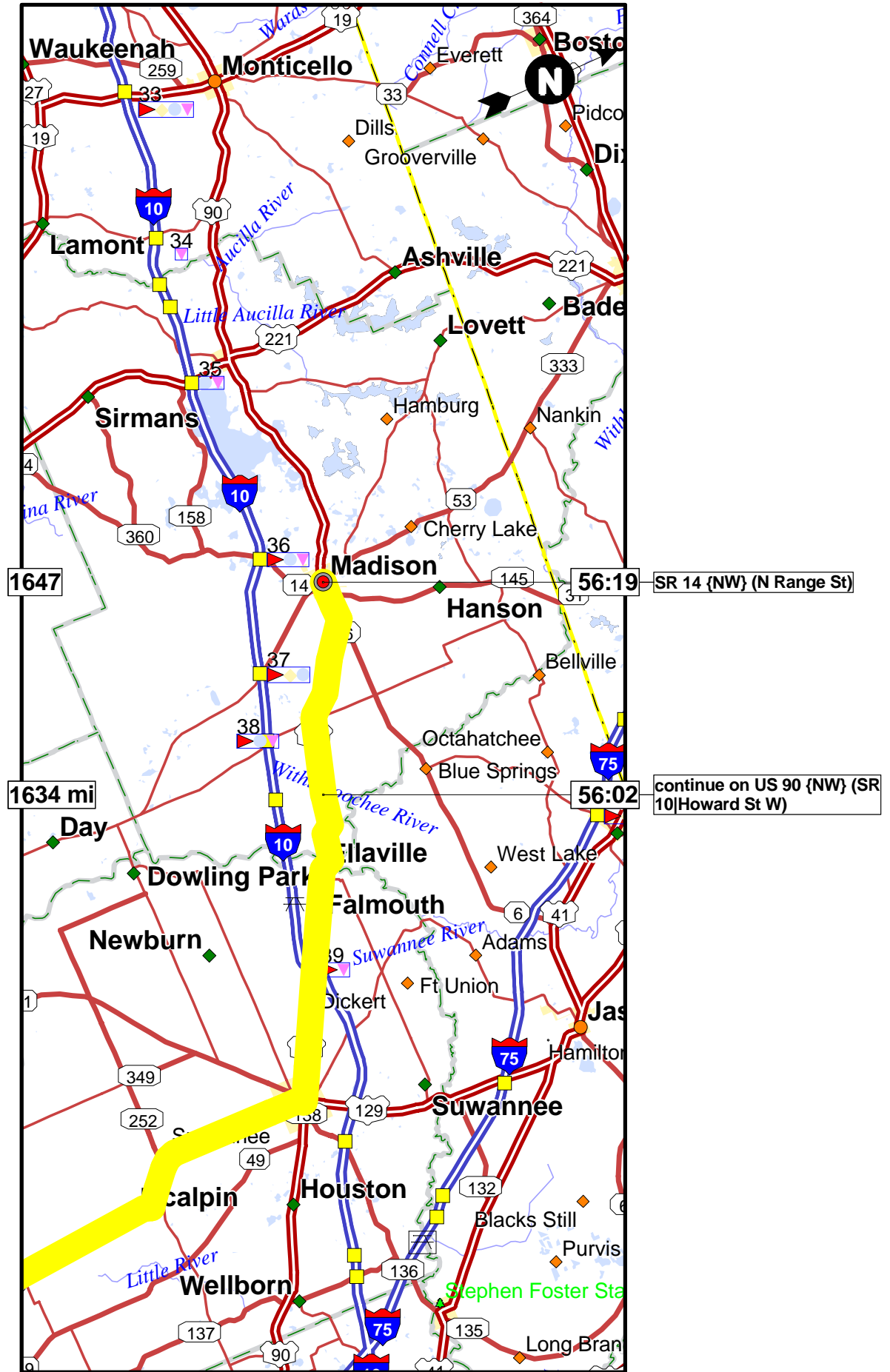
US 129 {N} (SR 252|Suwannee Ave Nw)

SR 247 {W} (Plant Ave Sw)

Drane St Sw {N}

continue on US 27 {W} (SR 20)

Shortest Route



1647

56:19 SR 14 {NW} (N Range St)

1634 mi

56:02 continue on US 90 {NW} (SR 10|Howard St W)

Shortest Route